

SL. NO.	LATITUDE	LONGITUDE
1	20°22'26.1" N	85°53'36.1" E
2	20°22'23.9" N	85°53'36.0" E
3	20°22'23.4" N	85°53'35.9" E
4	20°22'23.1" N	85°53'36.3" E
5	20°22'19.8" N	85°53'35.3" E
6	20°22'19.5" N	85°53'35.6" E
7	20°22'19.2" N	85°53'35.4" E
8	20°22'19.3" N	85°53'35.2" E
9	20°22'19.1" N	85°53'35.1" E
10	20°22'21.1" N	85°53'30.2" E
11	20°22'20.8" N	85°53'28.8" E
12	20°22'19.2" N	85°53'27.4" E
13	20°22'20.0" N	85°53'27.3" E
14	20°22'21.5" N	85°53'28.3" E
15	20°22'24.0" N	85°53'30.0" E
16	20°22'22.0" N	85°53'31.7" E
17	20°22'24.2" N	85°53'34.8" E
18	20°22'25.8" N	85°53'33.5" E
19	20°22'26.7" N	85°53'34.5" E
20	20°22'26.7" N	85°53'34.9" E

NOTES

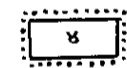



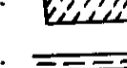

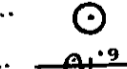



 **PLOT IN POSSESSION**

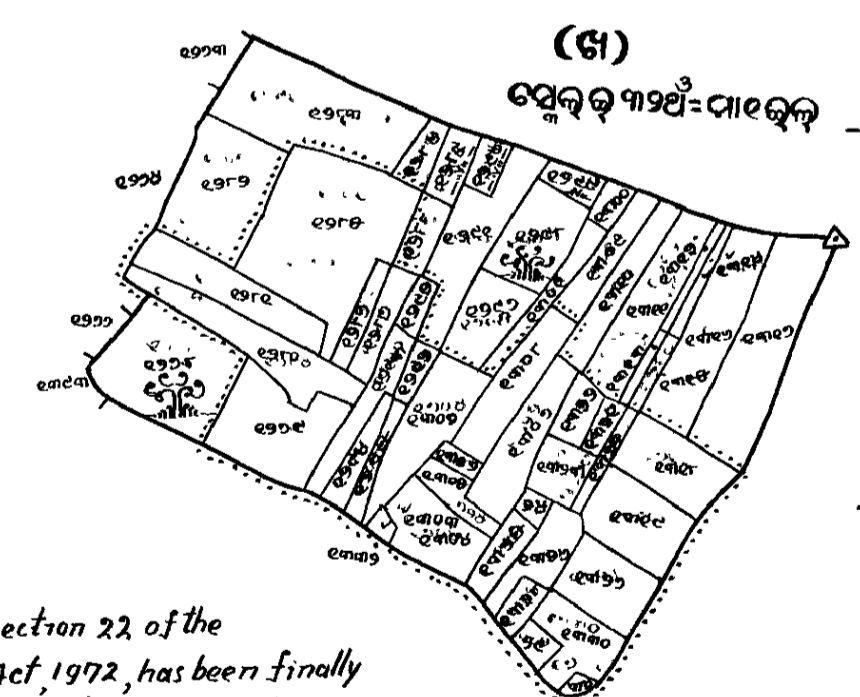
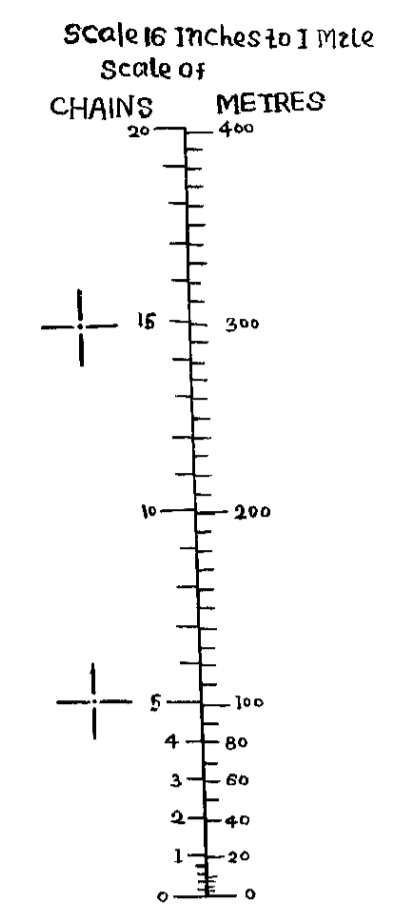
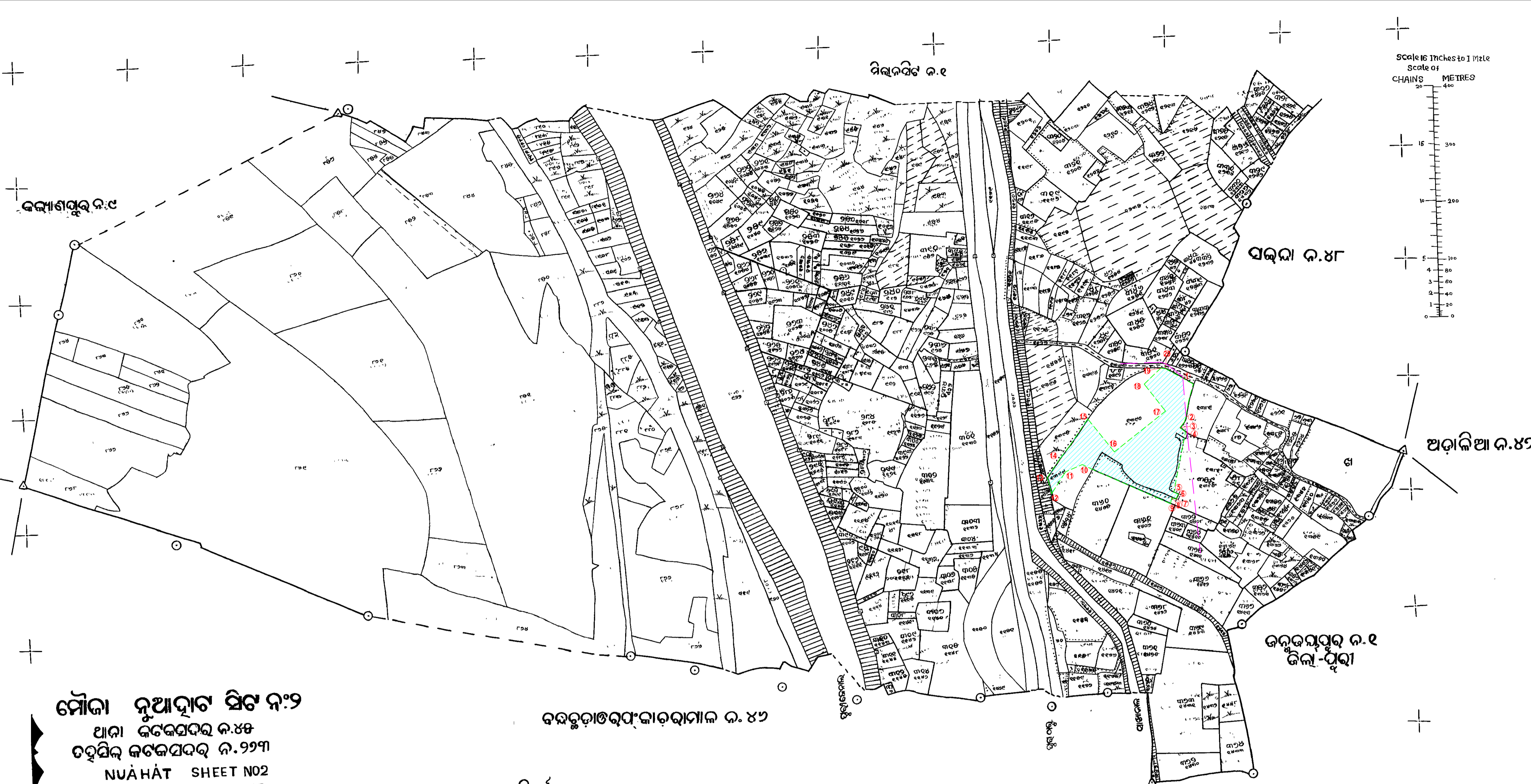
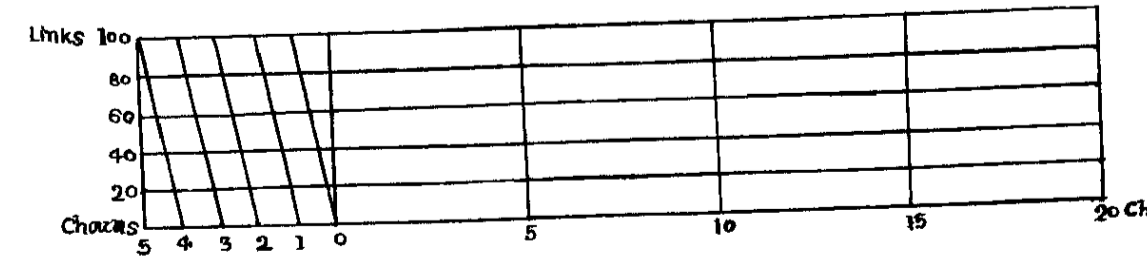
 **ROAD AFFECTED AS PER CDP**

ମୌଜା ନୁଆହାଟ ସିଟ ନଂ ୨
 ଥାନା କଟକସଦର ନ.୪୫
 ଡିଭିଜନ କଟକସଦର ନ.୨୨୩
NUAHAT SHEET NO2
 Thana Cuttackadar No 45
ଜିଲ୍ଲା କଟକ
 ସ୍କେଲ ଚାର୍ଜ-ମାପକାଳ Scale 16=1 Mile
 ସନ ୧୯୮୩-୮୪ Year 1983-84

M/s. Laxmi Infra Venture (P) Ltd.
Rajesh Kumar Nayak
 Managing Director

ନିର୍ଦ୍ଦେଶ

୧	କମ୍ପାଉଣ୍ଡ	
୨	କନ୍ଦ	
୩	ବାଉଁଶବାଗିଚା	
୪	ପାଚି	
୫	ଗ୍ରାମୀଣଜଳ	
୬	ଗୋଦାସ	
୭	ଗ୍ରାମୀଣବାସ	
୮	ଠିକିଦାଳୀ	
୯	କୋମ୍ପାଉଣ୍ଡ	
୧୦	କୂଳଦାଳ	



କ୍ର. ନ.	ନାମ	କ୍ର. ନ.	ନାମ	କ୍ର. ନ.	ନାମ	କ୍ର. ନ.	ନାମ	କ୍ର. ନ.	ନାମ
୧	କମ୍ପାଉଣ୍ଡ	୧୧	କମ୍ପାଉଣ୍ଡ	୨୧	କମ୍ପାଉଣ୍ଡ	୩୧	କମ୍ପାଉଣ୍ଡ	୪୧	କମ୍ପାଉଣ୍ଡ
୨	କନ୍ଦ	୧୨	କନ୍ଦ	୨୨	କନ୍ଦ	୩୨	କନ୍ଦ	୪୨	କନ୍ଦ
୩	ବାଉଁଶବାଗିଚା	୧୩	ବାଉଁଶବାଗିଚା	୨୩	ବାଉଁଶବାଗିଚା	୩୩	ବାଉଁଶବାଗିଚା	୪୩	ବାଉଁଶବାଗିଚା
୪	ପାଚି	୧୪	ପାଚି	୨୪	ପାଚି	୩୪	ପାଚି	୪୪	ପାଚି
୫	ଗ୍ରାମୀଣଜଳ	୧୫	ଗ୍ରାମୀଣଜଳ	୨୫	ଗ୍ରାମୀଣଜଳ	୩୫	ଗ୍ରାମୀଣଜଳ	୪୫	ଗ୍ରାମୀଣଜଳ
୬	ଗୋଦାସ	୧୬	ଗୋଦାସ	୨୬	ଗୋଦାସ	୩୬	ଗୋଦାସ	୪୬	ଗୋଦାସ
୭	ଗ୍ରାମୀଣବାସ	୧୭	ଗ୍ରାମୀଣବାସ	୨୭	ଗ୍ରାମୀଣବାସ	୩୭	ଗ୍ରାମୀଣବାସ	୪୭	ଗ୍ରାମୀଣବାସ
୮	ଠିକିଦାଳୀ	୧୮	ଠିକିଦାଳୀ	୨୮	ଠିକିଦାଳୀ	୩୮	ଠିକିଦାଳୀ	୪୮	ଠିକିଦାଳୀ
୯	କୋମ୍ପାଉଣ୍ଡ	୧୯	କୋମ୍ପାଉଣ୍ଡ	୨୯	କୋମ୍ପାଉଣ୍ଡ	୩୯	କୋମ୍ପାଉଣ୍ଡ	୪୯	କୋମ୍ପାଉଣ୍ଡ
୧୦	କୂଳଦାଳ	୨୦	କୂଳଦାଳ	୩୦	କୂଳଦାଳ	୪୦	କୂଳଦାଳ		

Certified that this map which has been finally prepared under sub-section (1) of section 22 of the Orissa Consolidation of Holdings and prevention of Fragmentation of Land Act, 1972, has been finally Published in accordance with the provision contained in sub-section (2) of the said section read with rule 26 of the Orissa Consolidation of Holdings and prevention of Fragmentation of Land rules 1973 on 19.7.83

[Signature]
 Assistant Consolidation Officer
 Circle- Cuttackadar

REVISED PROPOSED B+2S+21(4 TOWERS) RESIDENTIAL (MIG CATEGORY) APPARTMENT ALONG WITH 1 BLOCK S+14 (TOWER- 5) EWS CATEGORY & B+G+3 COMMERCIAL BUILDING OF SRI.BAMAN CHARAN SWAIN REPRESENTED THROUGH GPA HOLDER SRI.RAJESH KUMAR NAYAK,M.D OF M/S LAXMI INFRA VENTURE PVT.LTD OVER PLOT NO-1390, 1380/3003 , 1380/3004 , 1380/3031 & 1380/3030 , KHATA NO- 498/111 , MZ- NUAHAT ,THANA - CUTTACK SADAR NO-45, TAHASIL-CUTTACK SADAR NO-273,DIST-CUTTACK.