

ମିଲ୍ଲିମିଟର ସ୍କେଲ

ଘୋଡ଼ା ଭଗବାନପୁର ଶିଟ ନଂ ୪

ଧାନ ଭୁବନେଶ୍ୱର ନଂ
ତତ୍ସମ୍ପର୍କ ଭୁବନେଶ୍ୱର
BHAGABANPUR SHEET NO.4

Thana Bhubaneswar No.9



ଜିଲ୍ଲା ପୁରୀ

ସ୍କେଲ୍: 32"=1 Mile
ସନ ୧୯୮୪ YEAR 1984

Scale 32 Inches to 1 Mile
Scale of
CHAINS METRES

SL. NO.	LATITUDE	LONGITUDE
1	20°14'14.2" N	85°45'33.4" E
2	20°14'14.1" N	85°45'33.9" E
3	20°14'14.0" N	85°45'34.4" E
4	20°14'13.4" N	85°45'34.3" E
5	20°14'13.5" N	85°45'33.8" E
6	20°14'13.5" N	85°45'33.3" E

NOTES:-

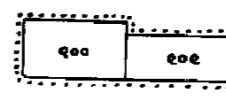
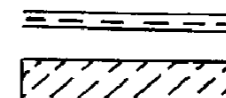





-  PLOT IN POSSESSION
-  EXISTING ROAD


For Maa Santoshi Engineers' Pvt. Ltd.

Sri Tapas Kumar
Managing Director

Certified that this map which has been finally prepared under sub-section (1) of section 22 of the Orissa Consolidation of Holdings and Prevention of Fragmentation of Land Act 1972 has been finally published in accordance with the provision contained in sub-section (2) of the said section read with rule 26 of the Orissa Consolidation of Holdings and Prevention of Fragmentation of Land Rules 1973 on 31.3.1984.

S. S. S. S.
Asst. Consolidation Officer.

- ନିର୍ଦ୍ଦେଶ
- ସରକାରୀ 
 - ସମ୍ପା 
 - ଗୋଦା 
 - ପବିତ୍ର 
 - ପ୍ରାୟୋକ୍ତ 
 - ବୋମ୍ବ 
 - ପୂର୍ବ 



PROPOSED S+4 RESIDENTIAL APARTMENT BUILDING OF SMT BHABANI PRASAD MISHRA & TARANI PRASAD MISHRA, OVER PLOT NO.- 104 & 105, MOUZA- BHAGABANPUR, BHUBANESWAR, DIST.- KHORDHA. THROUGH G.P.A HOLDER M/S. MAASANTOSHI ENGINEERS PVT. LTD, REPRESENTED THROUGH IT'S M.D. SRI TAPAS KUMAR.