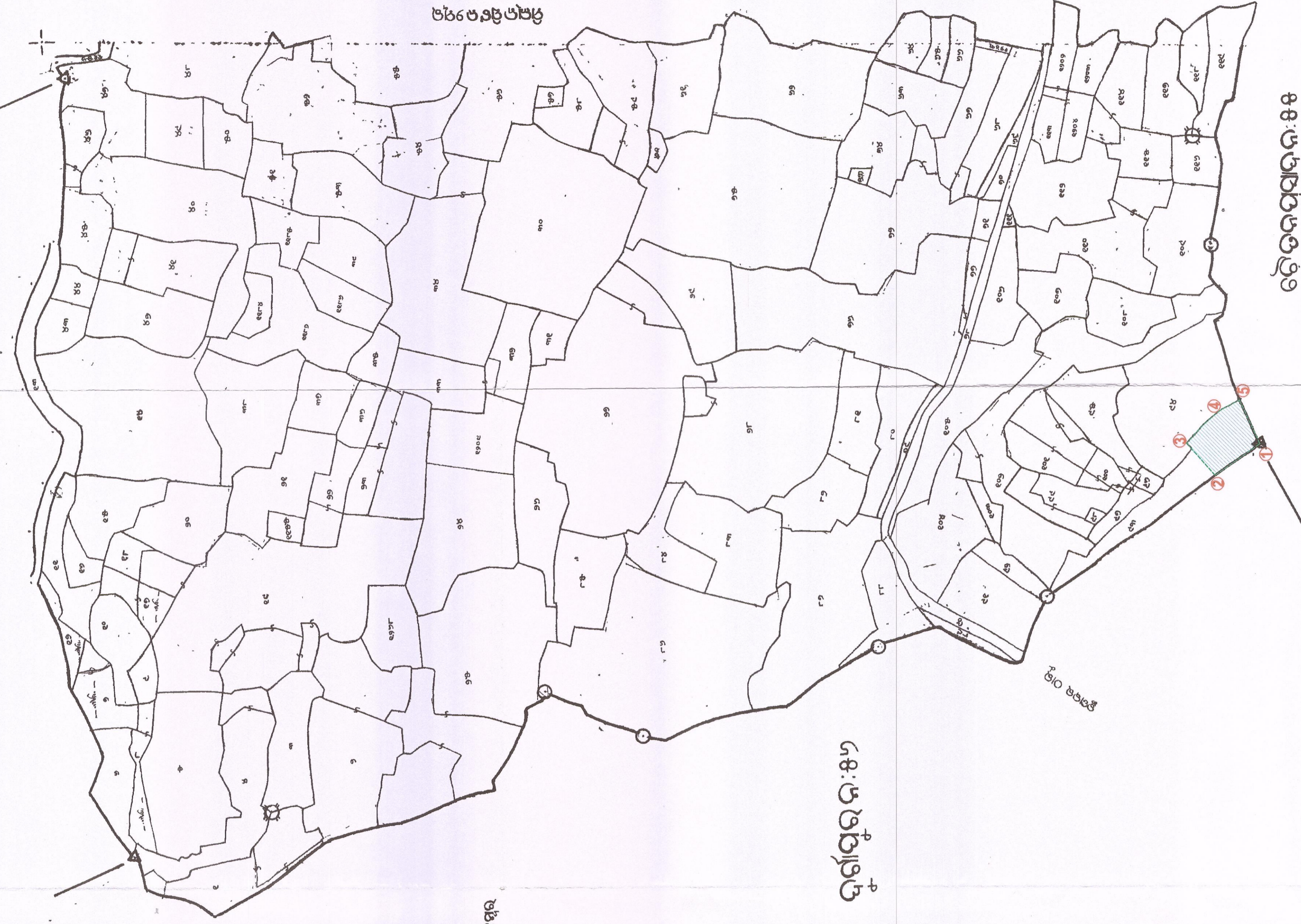
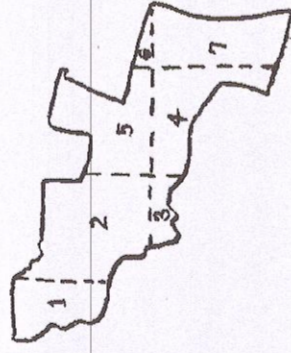


ମେଣ୍ଟାସାଲନ:୨୨
ଧାନ ଭୂମି



Madanpur N#62
ପ୍ରତିଷ୍ଠିତ ନାମ ମଦନ ପୁର ଶିଳାମୟର
ଧାନଭୂମି ୨୨
ଧାନ ଭୂମି
ପ୍ରସାଗ ଦାଣ୍ଡିମାଳ
ଭୂମି ପୂର୍ଣ୍ଣ
କ୍ଷେତ୍ରଫଳ ୩୨୫୮.୫୮ ବା.ଲକ
ସମ୍ପାଦନା-୫୪

Index to Sheets



ଅଭିମତର ଲକ୍ଷଣ

୧	୧୫	୧୫	୧୫	୧୫	୧୫
୨	୧୫	୧୫	୧୫	୧୫	୧୫
୩	୧୫	୧୫	୧୫	୧୫	୧୫
୪	୧୫	୧୫	୧୫	୧୫	୧୫
୫	୧୫	୧୫	୧୫	୧୫	୧୫
୬	୧୫	୧୫	୧୫	୧୫	୧୫
୭	୧୫	୧୫	୧୫	୧୫	୧୫

SL. NO.	LATITUDE	LONGITUDE
1	20°14'47.0" N	85°42'41.1" E
2	20°14'48.0" N	85°42'40.2" E
3	20°14'48.6" N	85°42'41.1" E
4	20°14'47.9" N	85°42'41.7" E
5	20°14'47.4" N	85°42'42.2" E

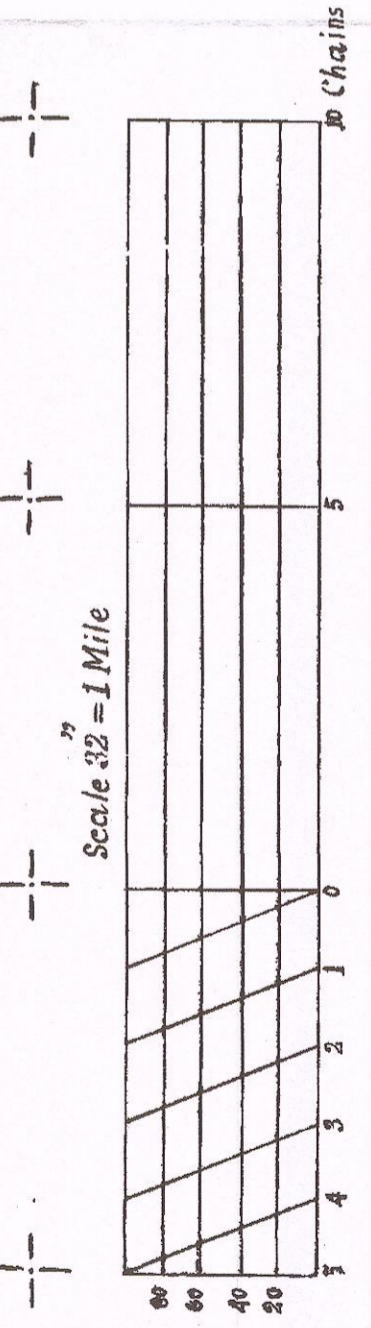


For BIVAB DEVELOPERS (P) LTD.
MANAGING DIRECTOR

Made and published by the authority of Government

Superintendent of Survey

NOTES:-
PLOT IN POSSESSION



PROPOSED S+4 RESIDENTIAL APARTMENT PLAN FOR MR.PRADIPTA KUMAR MOHANTY (MANAGER BIVAB DEVELOPERS PVT. LTD.) OVER PLOT NO.-300/188, KHATA NO.- 643/91, MOUZA-MADANPUR,JATNI DIST-KHORDHA.