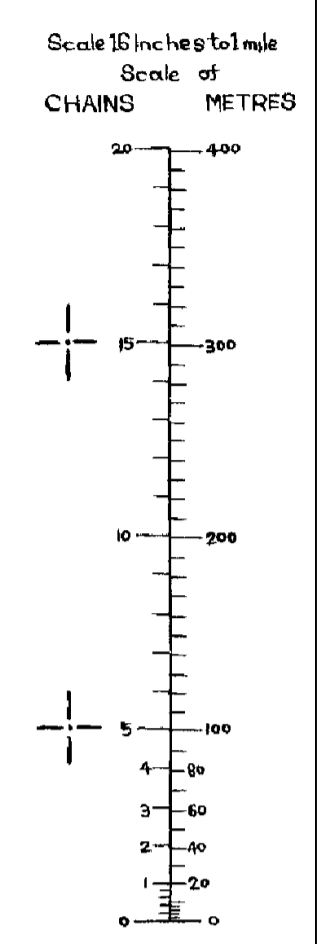


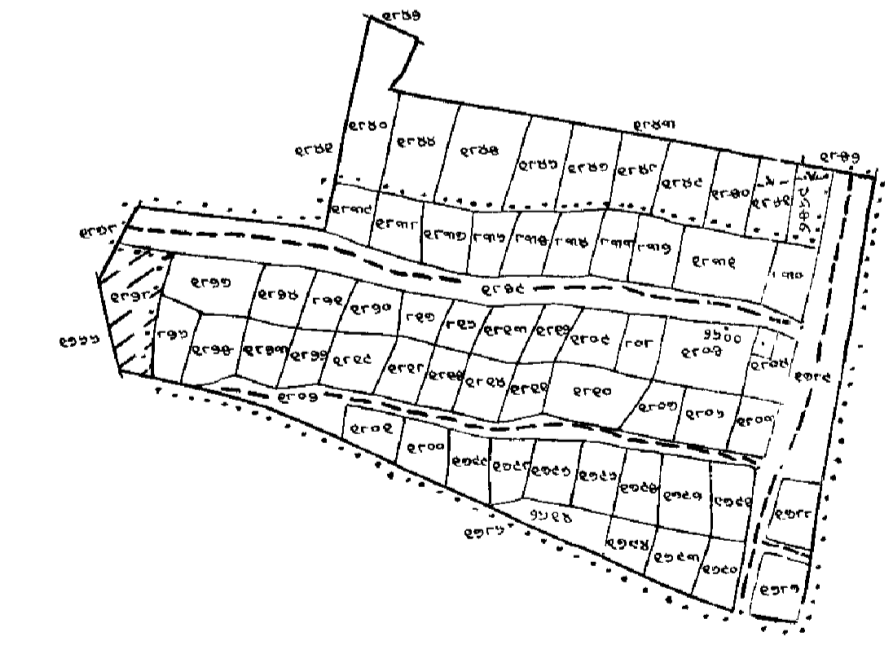
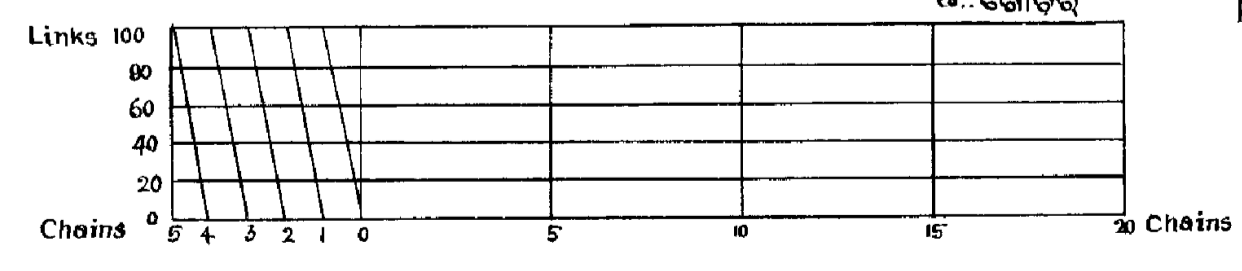
SL. NO.	LATITUDE	LONGITUDE
1	20°21'13.7" N	85°50'30.5" E
2	20°21'13.7" N	85°50'30.9" E
3	20°21'14.4" N	85°50'31.2" E
4	20°21'13.7" N	85°50'32.7" E
5	20°21'12.8" N	85°50'31.1" E
6	20°21'13.4" N	85°50'30.4" E



ମୌଜା କଳାରାହାଙ୍ଗ ସିଟ ନ.୨
 ଥାନା ନିଉକ୍ୟାପିଟାଲ ନ.୧୬
 ଡିଭିଜନ୍ ଭୁବନେଶ୍ୱର ନ.୨୨୧
 KALARAHANG SHEET No 2
 Thana Newcapital No 16
 ଜିଲ୍ଲା ପୁରୀ
 ସ୍କେଲ 1:63360 Scale 1"=1 Mile
 ସନ ୧୯୭୩-୭୪ Year 1973-74

- ନିର୍ଦ୍ଦେଶ
- ୧... ରସ୍ତା
 - ୨... ଚାଳ
 - ୩... ଆବୃତ୍ତି
 - ୪... ବନ୍ଧ
 - ୫... ଶୁଣାମ (ବୁଲ୍ଡିଂ)
 - ୬... ବୃକ୍ଷ
 - ୭... ପାଣି
 - ୮... ଚିହ୍ନ
 - ୯... ଚିହ୍ନ
 - ୧୦... ଚିହ୍ନ
 - ୧୧... ଚିହ୍ନ
 - ୧୨... ଚିହ୍ନ
 - ୧୩... ଚିହ୍ନ
 - ୧୪... ଚିହ୍ନ

Auroshree Constructions Pvt. Ltd.
 Ashok Kumar Padhy
 Managing Director



NOTES
 PLOT IN POSSESSION

Certified that this map has been finally framed and a copy
 it has been finally published in accordance with rule 29,
 read with rule 60 of O.S.&S rules 1962 on.23.11.73

Settlement Officer

PROPOSED S+5 STORIED RESIDENTIAL APARTMENT (MIG CATEGORY) OF M/S. AUROSHREE CONSTRUCTIONS PVT. LTD. REPRESENTED BY MR. ASHOK KUMAR PADHY (MANAGING DIRECTOR) OVER PLOT NO.- 1876/2789/4996/5589, KHATA NO.- 725/3718, AT MOUZA- KALARAHANGA, BHUBANESWAR, DISTRICT- KHORDHA.