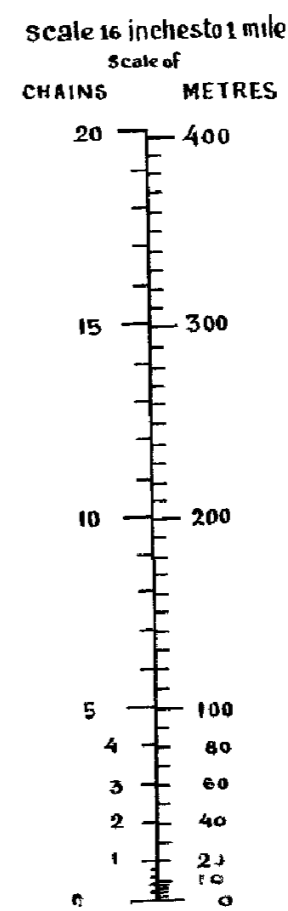
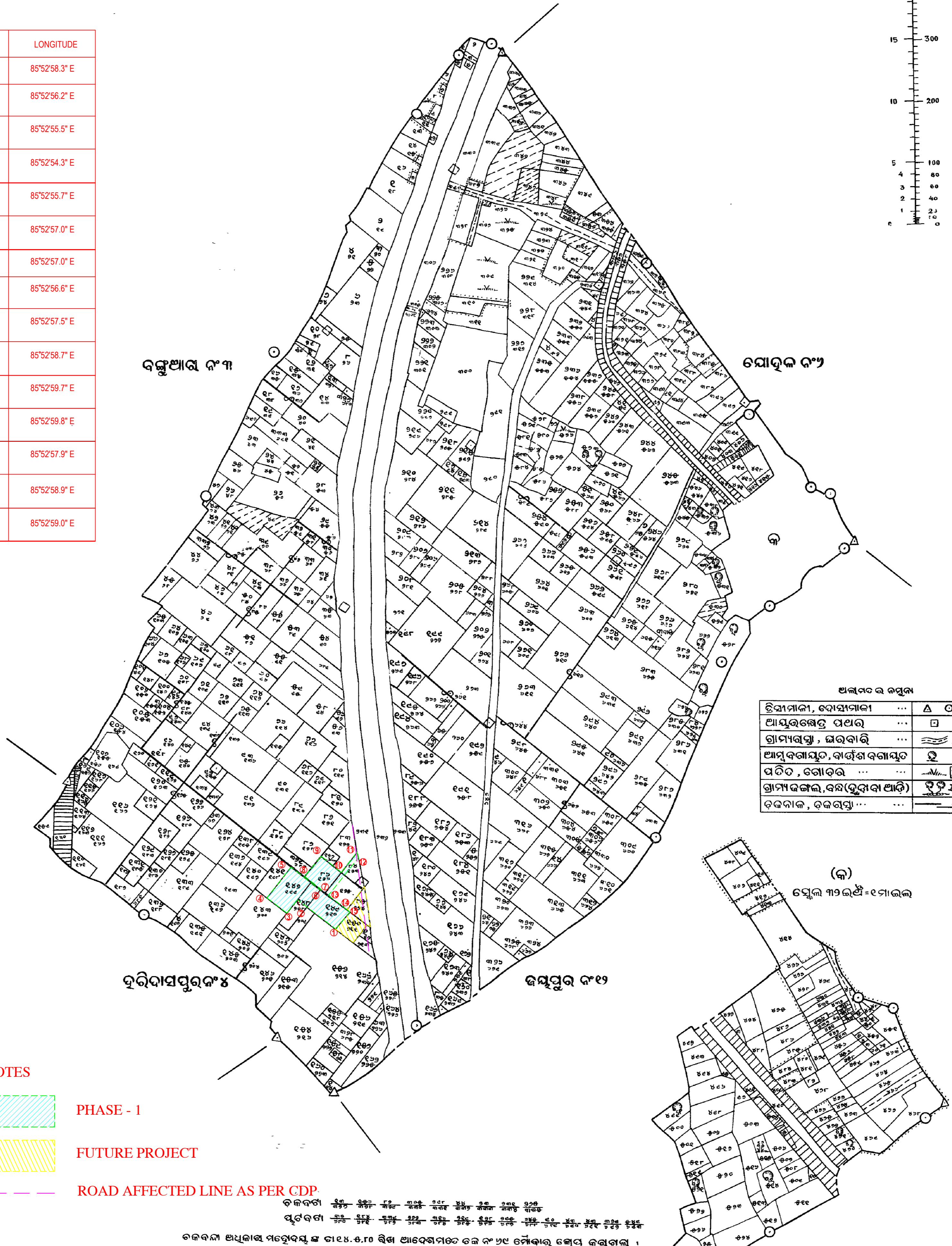




ମୌଜା ପାହାଳ
 ଥାନା ବାଲିଆଡ଼ା ନଂ ୫
 ଚତୁର୍ଥ ଲୁଗା ନେଶ୍‌ବର ନଂ ୨୯୦
PÁHÁLA
 Thana' Bálíantá No-5
ଜିଲ୍ଲା ପୁରୀ
 ସ୍କେଲ ୧୬ ଇଞ୍ଚର ୧ ମାଇଲ Scale 16 inches to 1 mile
 ସନ ୧୯୭୯-୮୦ Year 1979-80



SL. NO.	LATITUDE	LONGITUDE
1	20°20'00.9" N	85°52'58.3" E
2	20°20'02.5" N	85°52'56.2" E
3	20°20'01.9" N	85°52'55.5" E
4	20°20'02.7" N	85°52'54.3" E
5	20°20'04.3" N	85°52'55.7" E
6	20°20'03.4" N	85°52'57.0" E
7	20°20'03.5" N	85°52'57.0" E
8	20°20'03.9" N	85°52'56.6" E
9	20°20'04.8" N	85°52'57.5" E
10	20°20'03.9" N	85°52'58.7" E
11	20°20'05.1" N	85°52'59.7" E
12	20°20'04.8" N	85°52'59.8" E
13	20°20'02.8" N	85°52'57.9" E
14	20°20'02.0" N	85°52'58.9" E
15	20°20'01.8" N	85°52'59.0" E

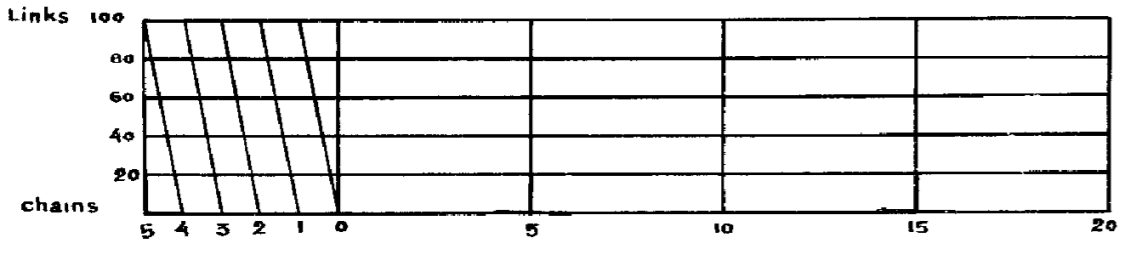


- NOTES**
- PHASE - 1
 - FUTURE PROJECT
 - ROAD AFFECTED LINE AS PER CDP

କଳିବତୀ ୩୩ ୩୩ ୩୩ ୩୩ ୩୩ ୩୩ ୩୩ ୩୩
 ପୂର୍ବବର୍ତ୍ତୀ ୩୩ ୩୩ ୩୩ ୩୩ ୩୩ ୩୩ ୩୩ ୩୩
 କଳିବତୀ ଆଧିକାର ମନୁସ୍କ୍ରୀପ୍ଟ ନଂ ୧୧୫.୫.୮୦ ରିଜି ଆନୁଷ୍ଠାନିକତା କଳି ନଂ ୨୯ ମୌଜା ପାହାଳ ଲୁଗା ନେଶ୍‌ବର ।

KHUSHI REALCON PVT. LTD.
Deepak Thakur
 Director

certified that this map which has been finally prepared under subsection (1) of section 22 of the Orissa Consolidation of Holdings and prevention of fragmentation of land Act 1972 has been finally published in accordance with the provision contained in subsection (2) of the said section read with rule 26 of the Orissa Consolidation of Holdings and prevention of fragmentation of land rules 1973 on
 30.7.80
 Asst. Consolidation Officer
 Circle Balangir & Balpatna.



**PROPOSED RESIDENTIAL APARTMENT TOWER -1(BLOCK-A) (2B+6+23), TOWER -2 (BLOCK-B) (2B+S+22)
 FOR M/S. KHUSHI REALCON PVT. LTD. OVER PLOT NO.- 210,199, 208/1244,126, 125/1242, 123/1243/1844, 124, & 211/1746, KHATA
 NO - 302/1205, 352/1206, 56/98, 352/1226, 56/102, 352/1227, 352/101 & 56/106, MOUZA - PAHALA, BHUBANESWAR, DIST - KHORDHA.**

