

ମୌଜା ପାଟ୍ରପଡ଼ା ସିଟ୍‌ନମା

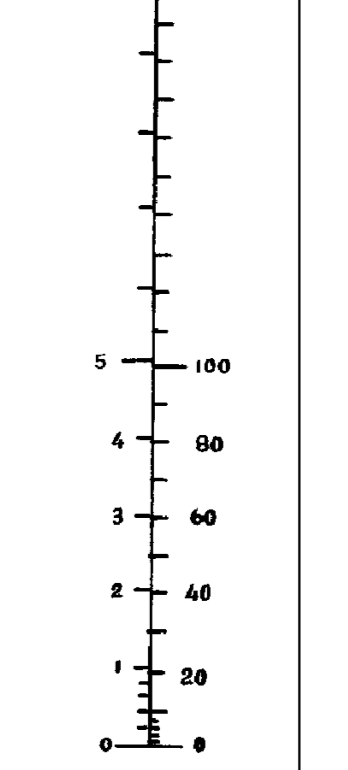
ଥାନା ଭୁବନେଶ୍ୱର ଉ.ଠ
 ଚନ୍ଦ୍ରବିଲ୍ ଭୁବନେଶ୍ୱର
PATRAPADA SHEET No.3
 Thana Bhubaneswar No.8

କିଲ୍ଲା ପୁସ୍ତକ
 ସ୍କେଲ୍ ୩୨=୧ମାଇଲ୍ SCALE 32=1MILE
 ସନ ୧୯୮୩ YEER 1983

SCALE 32 INCHES TO 1 MILE

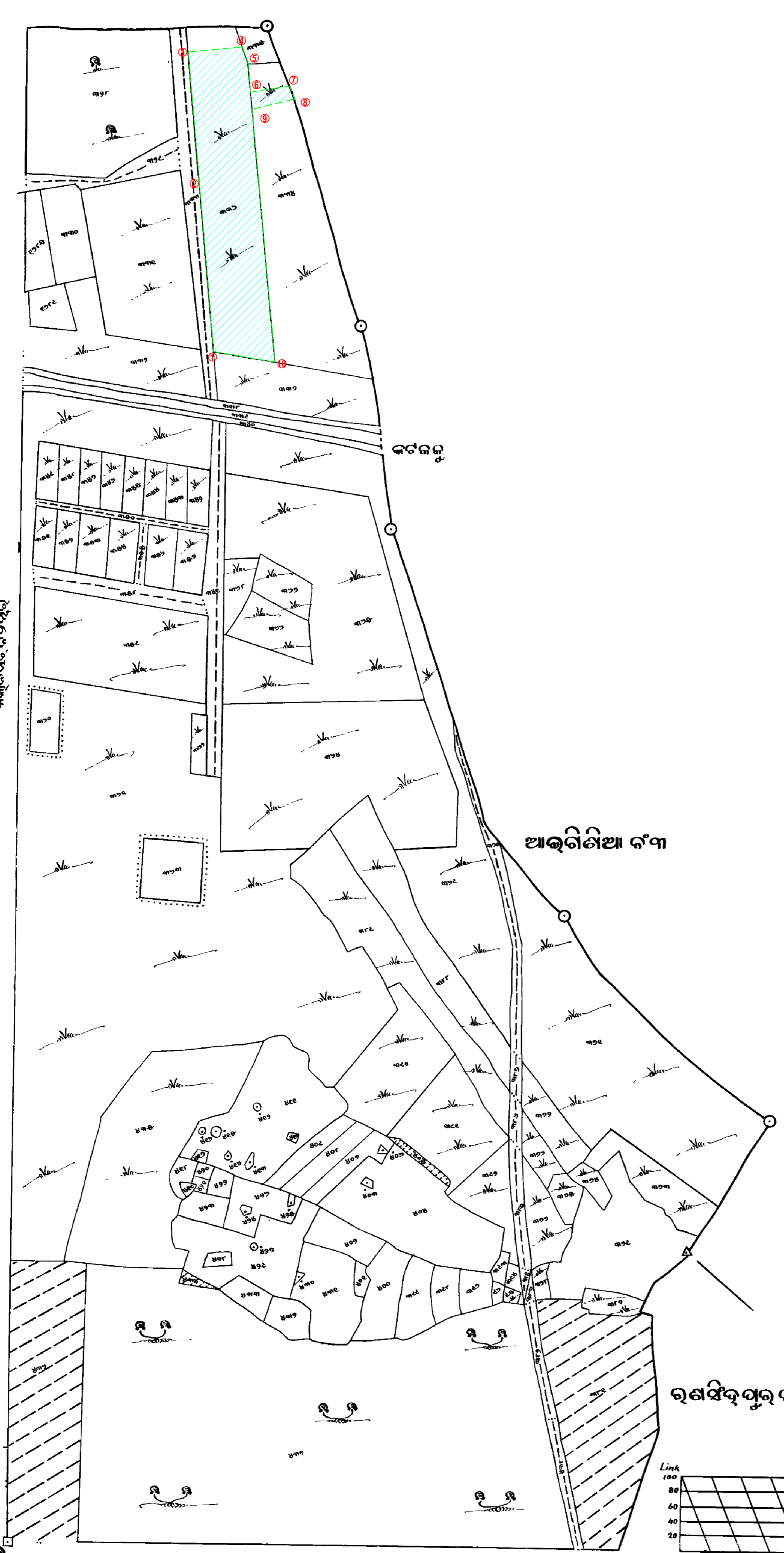
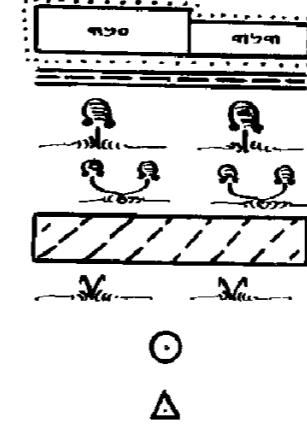
SCALE OF

CHAINS 10 METRES



ନିର୍ଦ୍ଦେଶ

- ଘରବାଲି
- ଗଛ
- କମାପଦ
- ପ୍ରାଣୀକର୍ମାଳୟ
- ରୋଡ୍
- ପାଣି
- ନୋହାଲିଆ
- କ୍ରିକେଟ୍ ଗ୍ରାଉଣ୍ଡ



SL. NO.	LATITUDE	LONGITUDE
1	20°14'41.8" N	85°46'32.9" E
2	20°14'45.5" N	85°46'31.7" E
3	20°14'48.5" N	85°46'30.7" E
4	20°14'48.7" N	85°46'32.1" E
5	20°14'48.3" N	85°46'32.3" E
6	20°14'47.6" N	85°46'32.5" E
7	20°14'47.8" N	85°46'33.3" E
8	20°14'47.5" N	85°46'33.4" E
9	20°14'47.3" N	85°46'32.6" E
10	20°14'41.9" N	85°46'34.2" E


For Utkal Builders Limited
Shreed 3
 Managing Director

Certified that this map which has been finally prepared under sub-section (1) of section 22 of the Orissa Consolidation of Holdings and Prevention of Fragmentation of Land Act 1972 has been finally published in accordance with the provision contained in sub-section (2) of the said section read with rule 26 of the Orissa Consolidation of Holdings and Prevention of Fragmentation of Land Rules 1973 on 28.4.83.

[Signature]
 Asst. Consolidation Officer

NOTES

PLOT IN POSSESSION



PROPOSED RESIDENTIAL HOUSING PROJECT OVER PLOT NO. 336 (P) & 334 (P) OF GANESH CHANDRA ACHARI, BRAJA KISHORE SAHOO, RAJ KISHORE SAHOO, BIDYUT LATA MOHANTY & OTHERS, ANUBINDA MOHANTY, BINODINI MOHANTY, NIRANJAN PANDA & DEVELOPER UTKAL BUILDERS LTD. AT PATRAPADA, BHUBANESHWAR.