

**Corrigendum**

10/04/2023

This is most humbly submitted that, a rectified cadastral map delineating the project area as per approved plan with geo-coordinating of all the bend points of the project with seal, signature and date in proper place has been uploaded. There are no more broken lines found over the Revenue Map. Hence, kindly be accepted.

For Nandighosh Estates Pvt. Ltd.

*Prasanna Chandra Saha*  
Director



| SL. NO. | LATITUDE      | LONGITUDE     |
|---------|---------------|---------------|
| 1       | 19°18'34.5" N | 84°50'31.4" E |
| 2       | 19°18'35.3" N | 84°50'31.5" E |
| 3       | 19°18'34.9" N | 84°50'34.8" E |
| 4       | 19°18'34.3" N | 84°50'34.7" E |
| 5       | 19°18'34.2" N | 84°50'35.4" E |
| 6       | 19°18'34.0" N | 84°50'35.4" E |
| 7       | 19°18'33.5" N | 84°50'35.2" E |
| 8       | 19°18'34.0" N | 84°50'31.8" E |
| 9       | 19°18'34.5" N | 84°50'31.8" E |

**ମୌଜା ପଥରା ଶିଟ୍ ନଂ ୧**

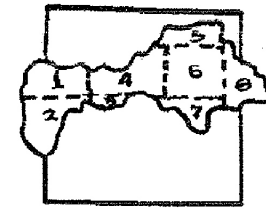
ଥାନା ବେରହମ୍ପୁର  
ଡ଼ିସ୍ଟ୍ରିକ୍ଟ - ଜଗନ୍ନାଥ  
PATHARA SHEET No 1

Thana - Berhampur - No 98

ଜିଲ୍ଲା - ଗଞ୍ଜାମ

ସ୍କେଲ ୩୨" = ୧ ମାଇଲ - Scale 32" = 1 Mile  
ସନ ୨୦୦୦-୨୦୦୧-୨୦୦୨-୨୦୦୩

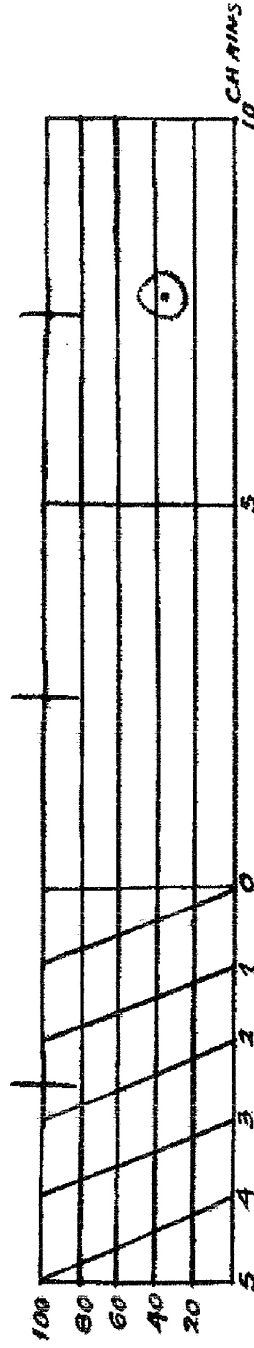
INDEX TO SHEETS



ଅଙ୍କପତ୍ର ଚିହ୍ନ

|              |   |
|--------------|---|
| ଡ଼ିସ୍ଟ୍ରିକ୍ଟ | △ |
| ଥାନା         | ○ |
| ବେଳଦଣ୍ଡ      | ▨ |
| ଆଡ଼ି         | ▨ |
| ରାମରାସ୍ତା    | ▨ |
| ବୁଢ଼ା ଆଡ଼ି   | ▨ |

NOTE  
S  
PLOT IN POSSESSION  
EXISTING ROAD

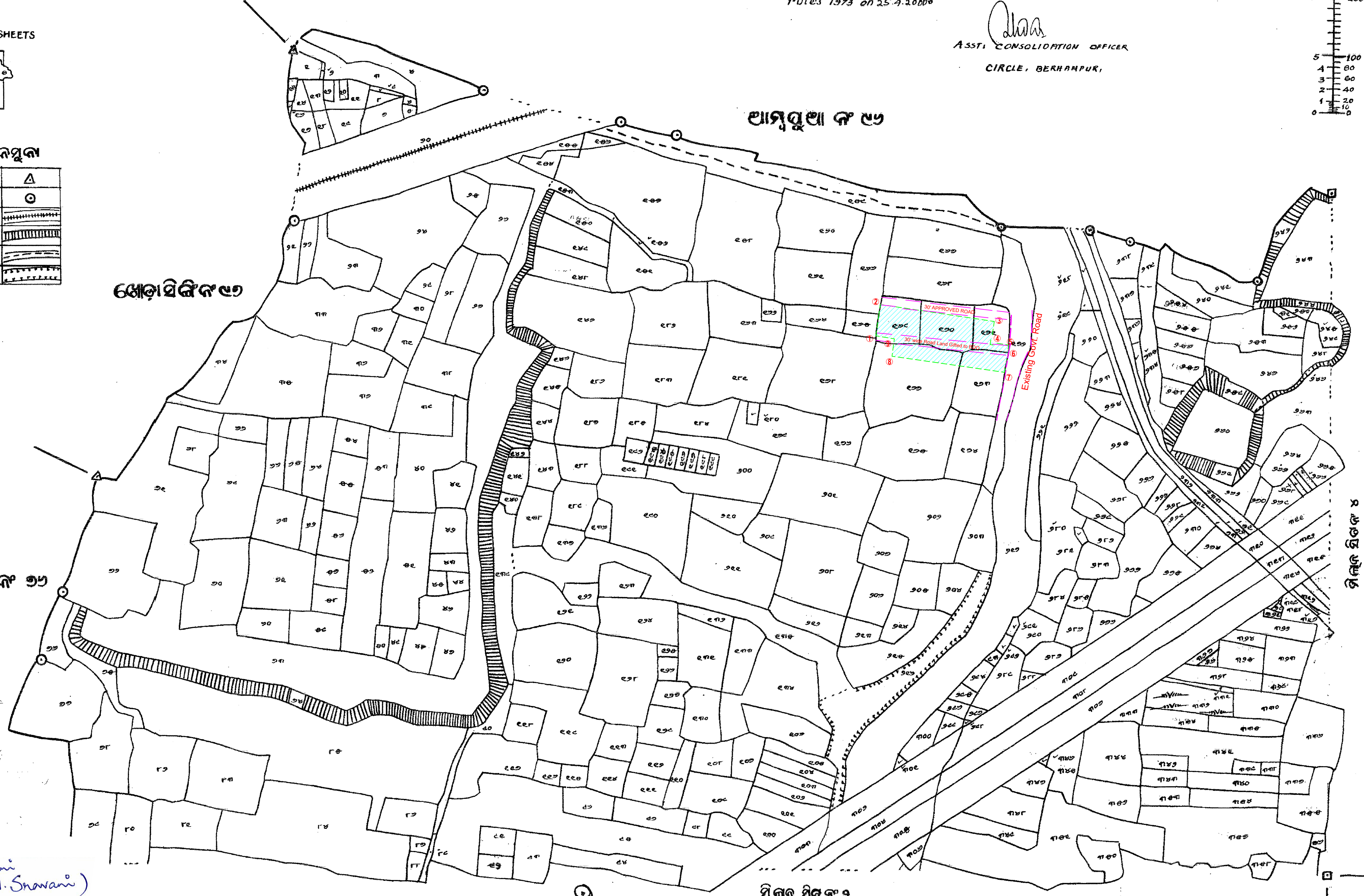
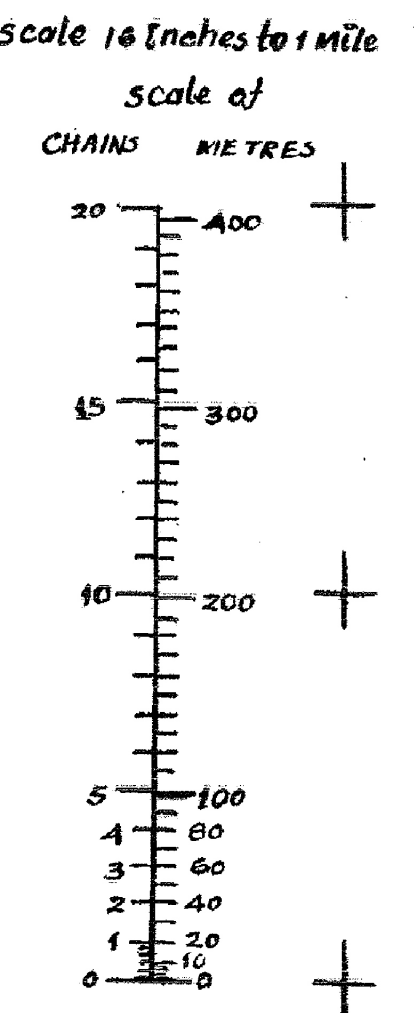


This map has been prepared in accordance with the provisions contained in section 11 of the Orissa Consolidation of Holdings and Prevention of Fragmentation of Land Act 1973.

CONSOLIDATION OFFICER  
BERHAMPUR

Certified that this map which has been prepared under sub-section (a) of Section 13 of the Orissa Consolidation of Holdings and Prevention of Fragmentation of Land Act, 1973 has been published in the manner as required by sub-section (2) Section 22 read with rule 26 of the Orissa Consolidation of Holdings and Prevention of Fragmentation of Land Rules 1973 on 25.9.2000

*[Signature]*  
ASST. CONSOLIDATION OFFICER  
CIRCLE, BERHAMPUR.



For NANDIGHOSH ESTATES PVT. LTD.  
*[Signature]*  
DIRECTOR

*[Signature]*  
Ar. N.SRAVANI  
Licence Architect  
Regd.No. CA/2020/122838  
Berhampur

PROPOSED SUB DIVISION LAYOUT PLAN OVER PLOT NO-169/5807, 170/4372, 171/4373/5795, 173 & 177/5808, MOUZA- PATHARA, KONISHI, DIST-GANJAM FOR SMT. SUBHADRA RATH