


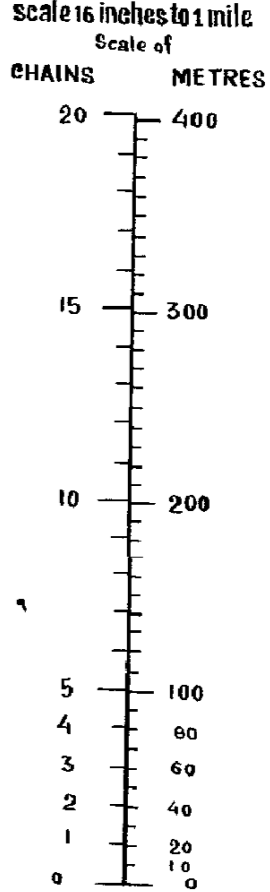
PROPOSED S+4 APARTMENT OVER PLOT NO.- 896, KHATA NO.- 365, OF MOUZA- ANDILO, BALIANTA, DIST.- KHORDHA

ମୌଜା ଅଣ୍ଟିଲେ ସିଟ୍ ନଂ୧
 ଆନା-ବାଲିଆଡ଼ା ନଂ୧୪
 ଉପ-ସିଲ-ଭୁବନେଶ୍ୱର ନଂ୩୦୧
ANDILO SHEET No.1
 Thaná Bálíantá No.14
ଜିଲ୍ଲା-ପୁରୀ
 ସ୍କେଲ ୧୬ ଇଞ୍ଚ-୧ ମାଇଲ Scale 16 inches to 1 mile
 ସନ ୧୯୮୦-୮୧ Year 1980-81
 ରଘୁସୁର ନଂ୧୩

NOTES:-
 PLOT IN POSSESSION

M/s. Archi Tech Creations

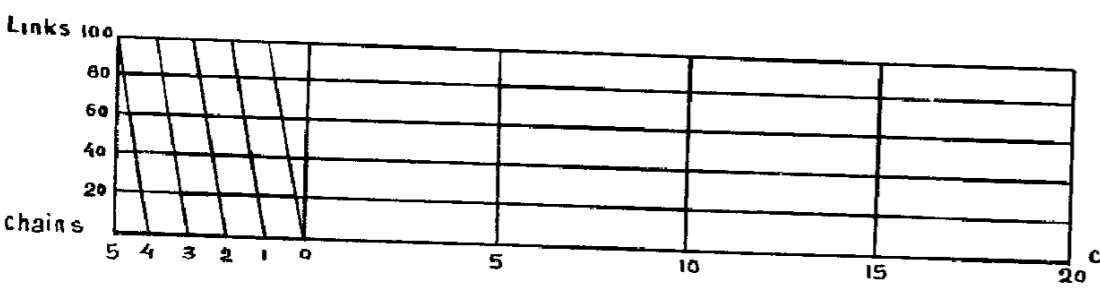
 Partner



SL. NO.	LONGITUDE	LATITUDE
1	20°18'29.1" N	85°53'20.6" E
2	20°18'28.7" N	85°53'20.3" E
3	20°18'28.4" N	85°53'20.5" E
4	20°18'28.0" N	85°53'20.1" E
5	20°18'29.1" N	85°53'19.0" E
6	20°18'29.9" N	85°53'20.0" E

ଅଙ୍କିତର ଚିହ୍ନ

ତ୍ରୀଭୁଜାକା, ଦୋଷମାକା	△ ○
ଆନୁଷ୍ଠାନିକ ସମ୍ପତ୍ତି	□
ଶାମ୍ବାସନ, ଭରବାରୀ	—
ପତିତ, ଆମ୍ବ ବରାଣ୍ଡ	—
ଗୋବର, ବାଉଁଶ ବରାଣ୍ଡ	—
ବନ୍ଧ (ଭୂମି ବା ଆଦି)	—
କବଳାକ	—



Certified that this map which has been finally prepared under subsection (1) of section 29 of the Orissa Consolidation of Holdings and prevention of fragmentation of land Act 1972 has been finally published in accordance with the provision contained in subsection (2) of the said section read with rule 26 of the Orissa Consolidation of Holdings and prevention of fragmentation of land rules 1973 on 20th July 1981

Asst. Consolidation Officer
 Circle: Balianta & Balipalna.