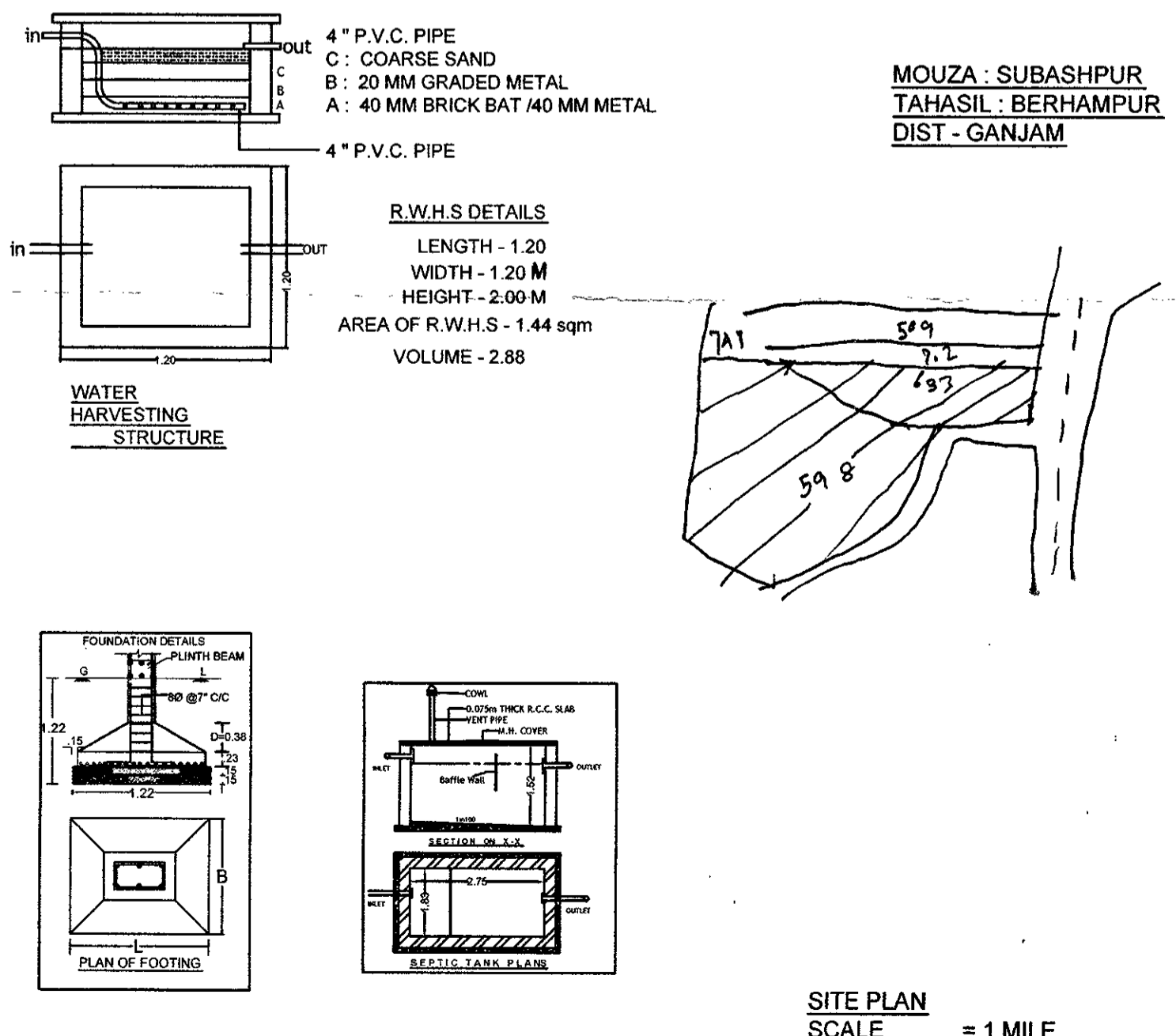
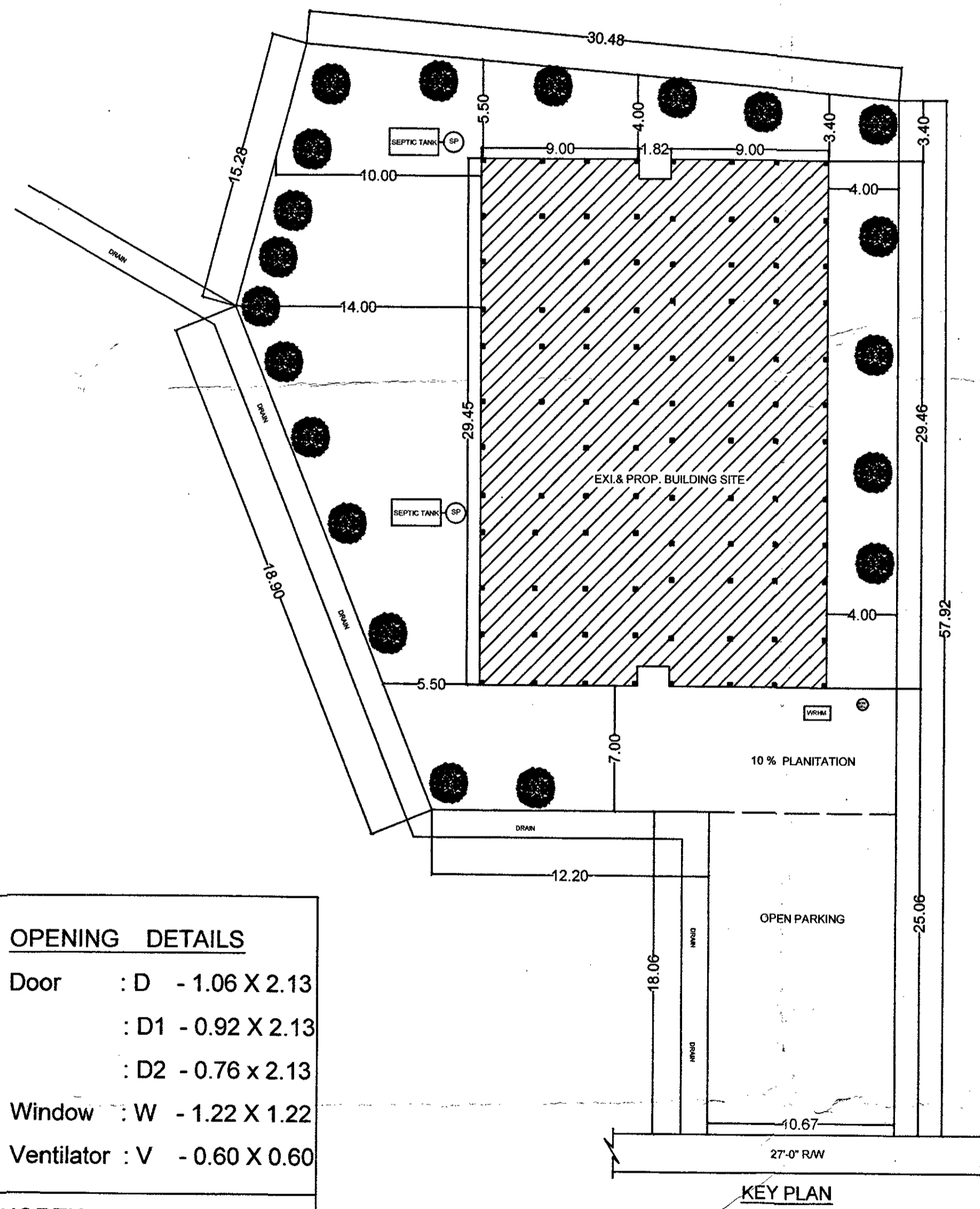
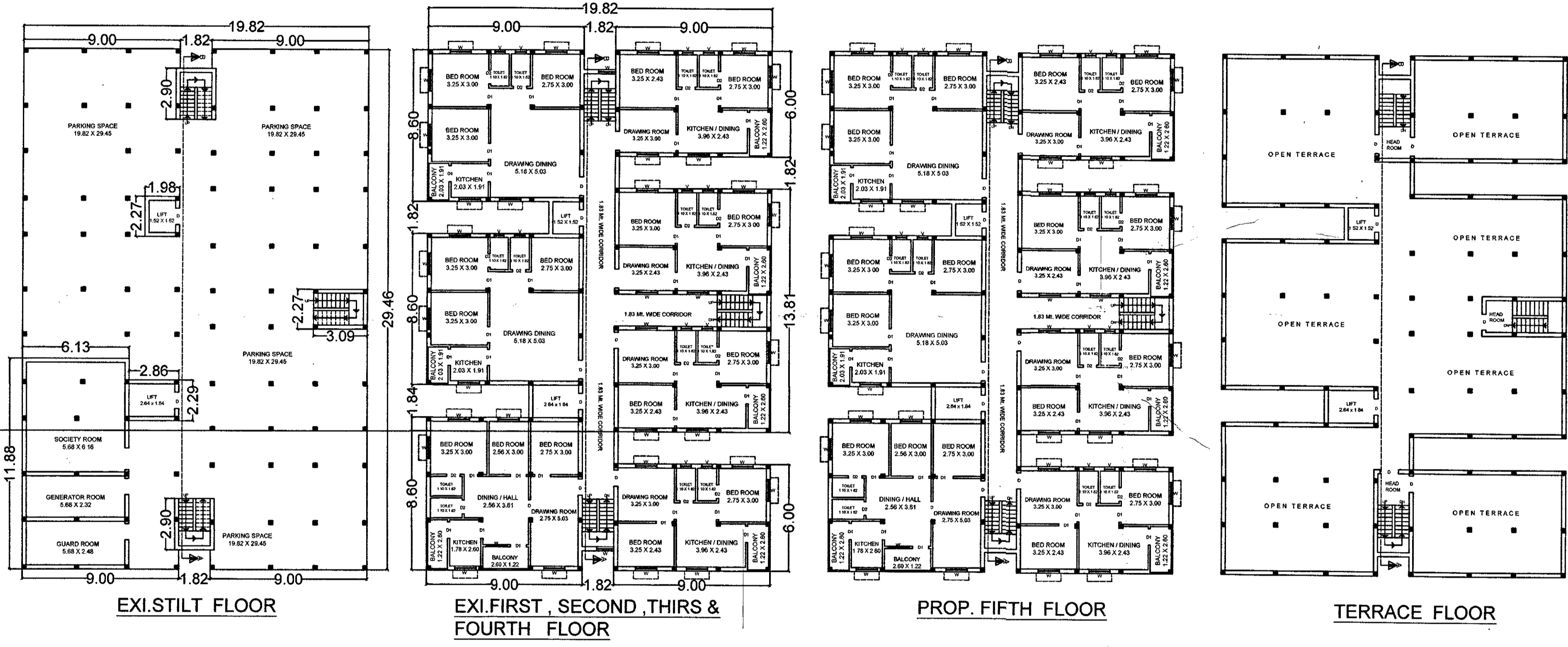



**PROPOSED FIFTH FLOOR OVER THE EXISTING S+4 RESIDENTIAL APARTMENT BUILDING PLAN OF Sri.K.RADHAMA & OTHER'S ,  
OVER Rev.PLOT NO: 598 & 693,KHATA NO: 264/885 & 341,MOUZA ; SUBASHPUR.,THANA/TAHASIL-BERHAMPUR, DIST-GANJAM, ODISHA.**



MOUZA : SUBASHPUR  
TAHASIL : BERHAMPUR  
DIST - GANJAM

SITE PLAN  
SCALE = 1 MILE

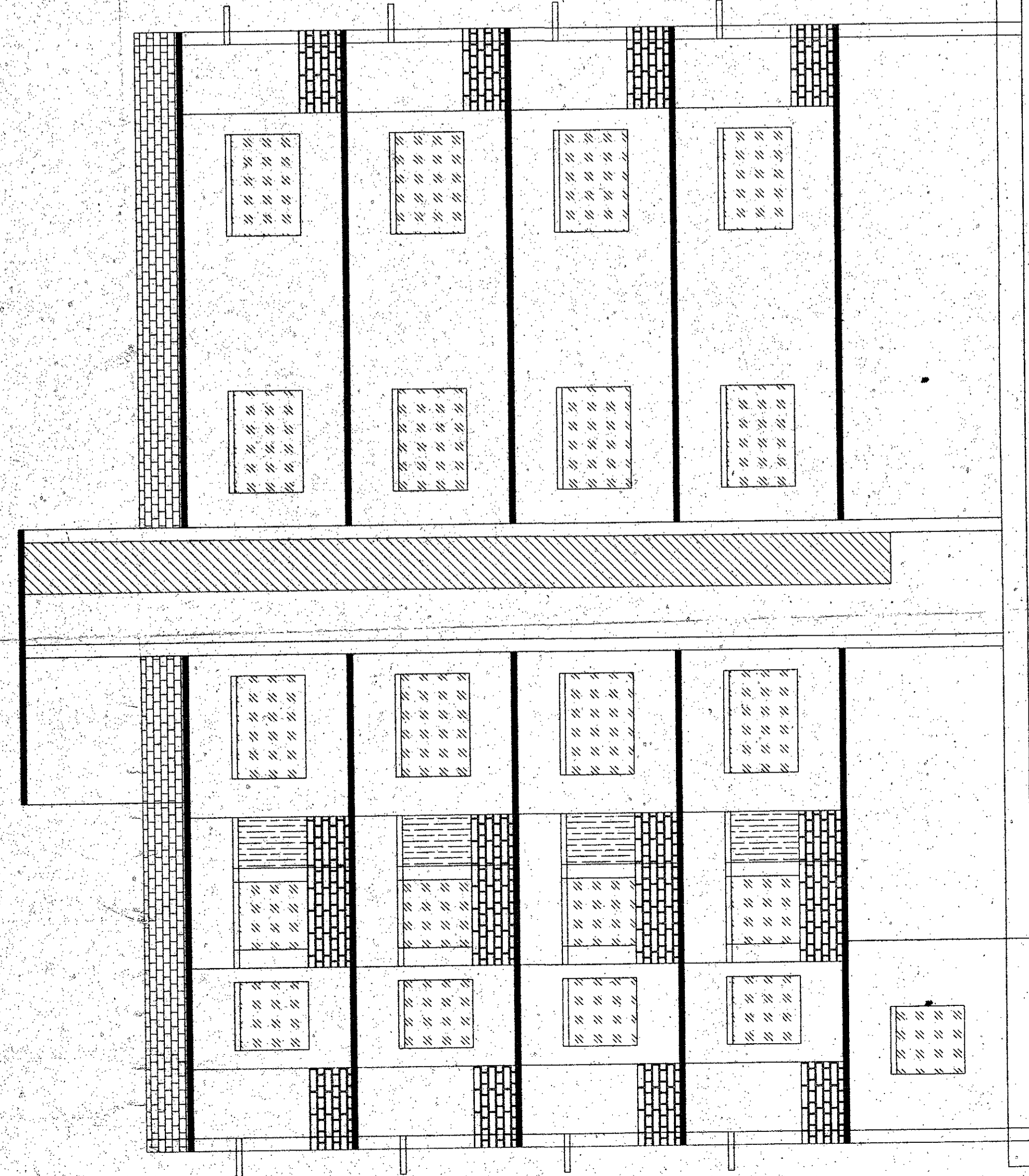
OFFICIAL USE:	AREA STATEMENT IN Sqm	OPENING DETAILS Door : D - 1.06 X 2.13 D1 - 0.92 X 2.13 D2 - 0.76 x 2.13 Window : W - 1.22 X 1.22 Ventilator : V - 0.60 X 0.60
	PLOT AREA = 1335.38 Sqm BUILT UP AREA OPEN PARKING SPACE = 192.70 Sqm EXI.STILT FLOOR FOR PARKING = 482.48 Sqm OTHER'S = 101.42 Sqm EXI.FIRST FLOOR = 525.14 Sqm EXI.SECOND FLOOR = 525.14 Sqm EXI.THIRD FLOOR = 525.14 Sqm EXI.FURTH FLOOR = 525.14 Sqm PROP.FIFTH FLOOR = 525.14 Sqm GRAND TOTAL = 2727.12 Sqm F.A.R = 2.04 PREVIOUS FILE NUMBER = BPBA-623/2014 DATE = 20/08/2015 PREVIOUS APPROVED AREA = 2003.84 Sqm REST OF AREA = 723.28 Sqm	
SIGNATURE OF APPLICANT:	SIGNATURE OF TECH.PERSON:	NOTE 1. ALL DIMENSIONS ARE IN METERS 2. SCALE 1:50

K. 20/11/19  
K. Tripaldi Patro  
H. Debbaraj Patro

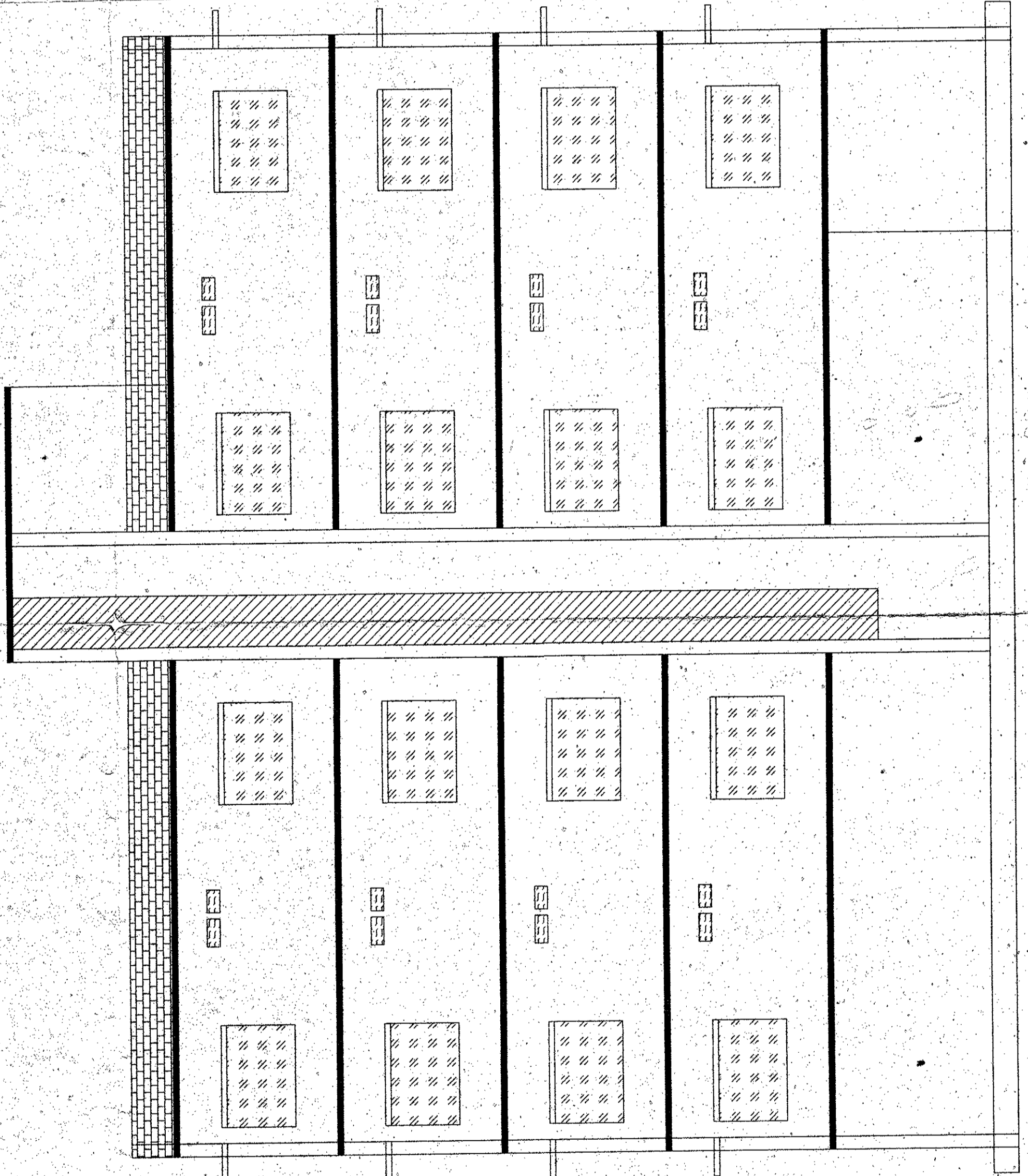
SK. Abdul Marif  
Licenced Structural Engineer  
C-3, Gowri Sankar Residency  
Beside V.K. Jais Model School  
Kalusabram Road  
VISAKHAPATNAM-530 024  
Licence No. :

Verified  
Asst Town Planner  
Berhampur Municipal Corporation

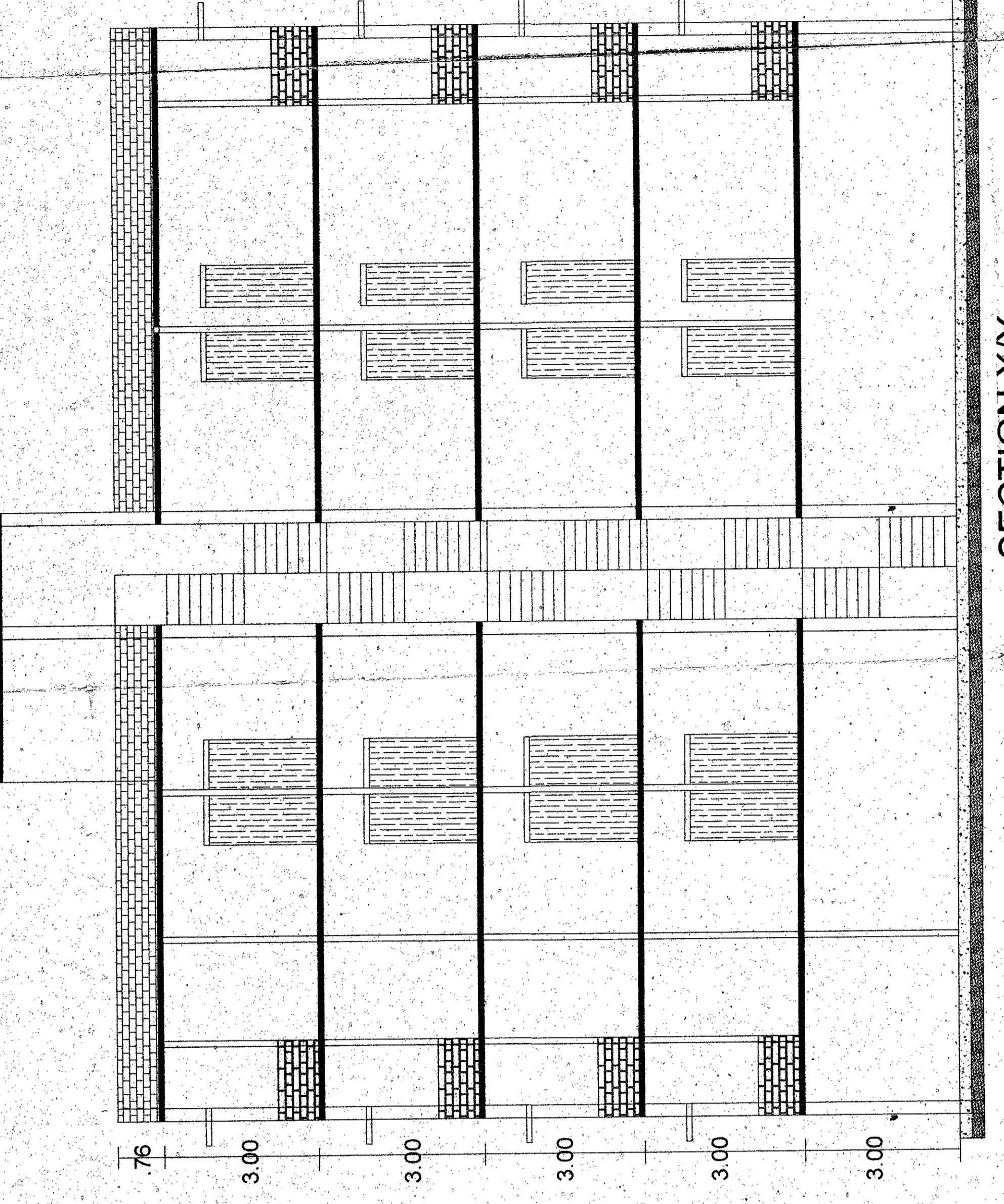
BPA-609/20  
Permission granted under sub-section (3) of Sec. 16 of the Orissa Development Authorities Act, 1982 (Odisha Act. 14 of 1982) subject to the conditions stated in the letter No. 2977, Dated 11/6/22 for construction of 5th floor over the existing S+4 storied apartment building and valid till 3 (Three) years



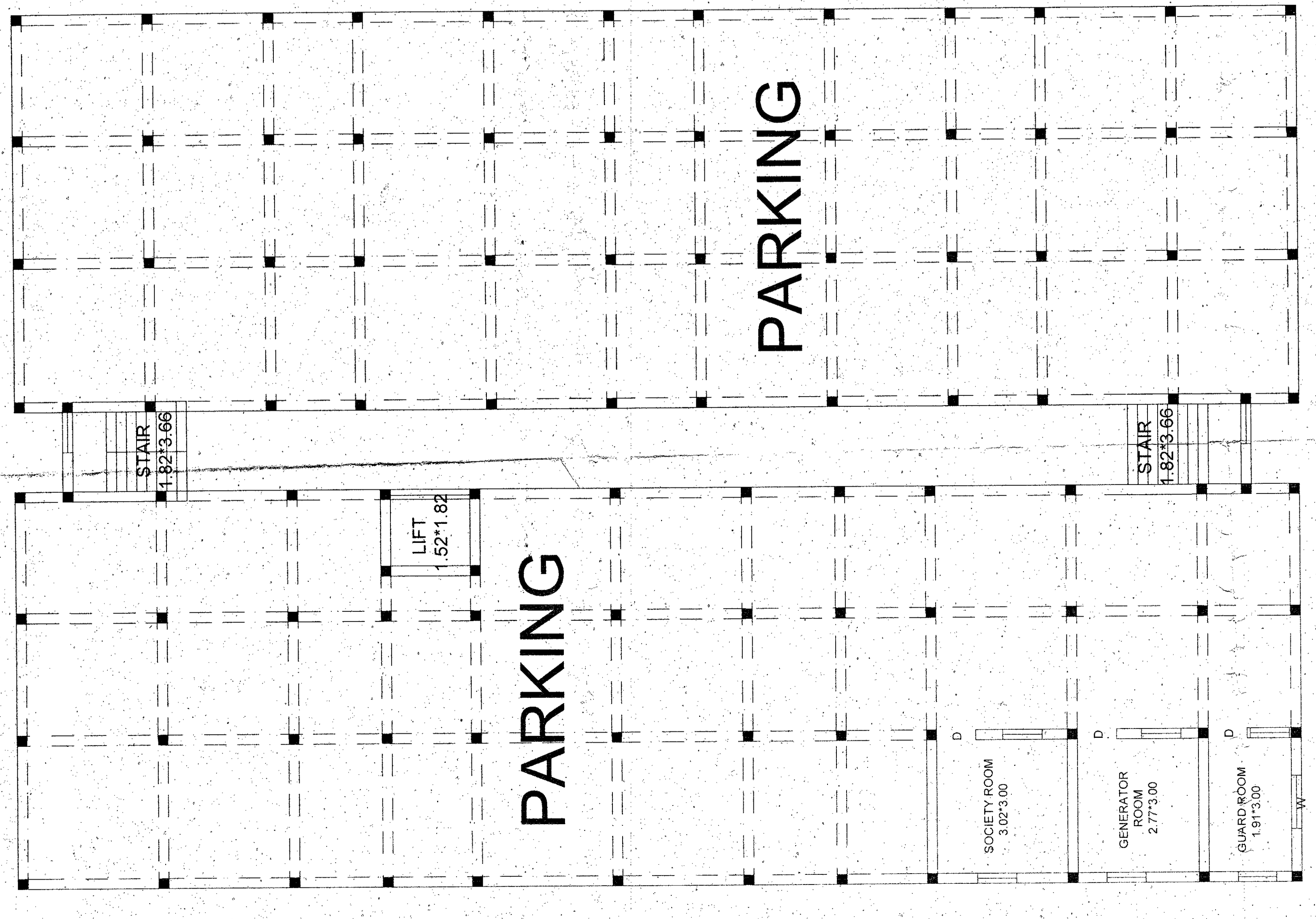
FRONT ELEVATION



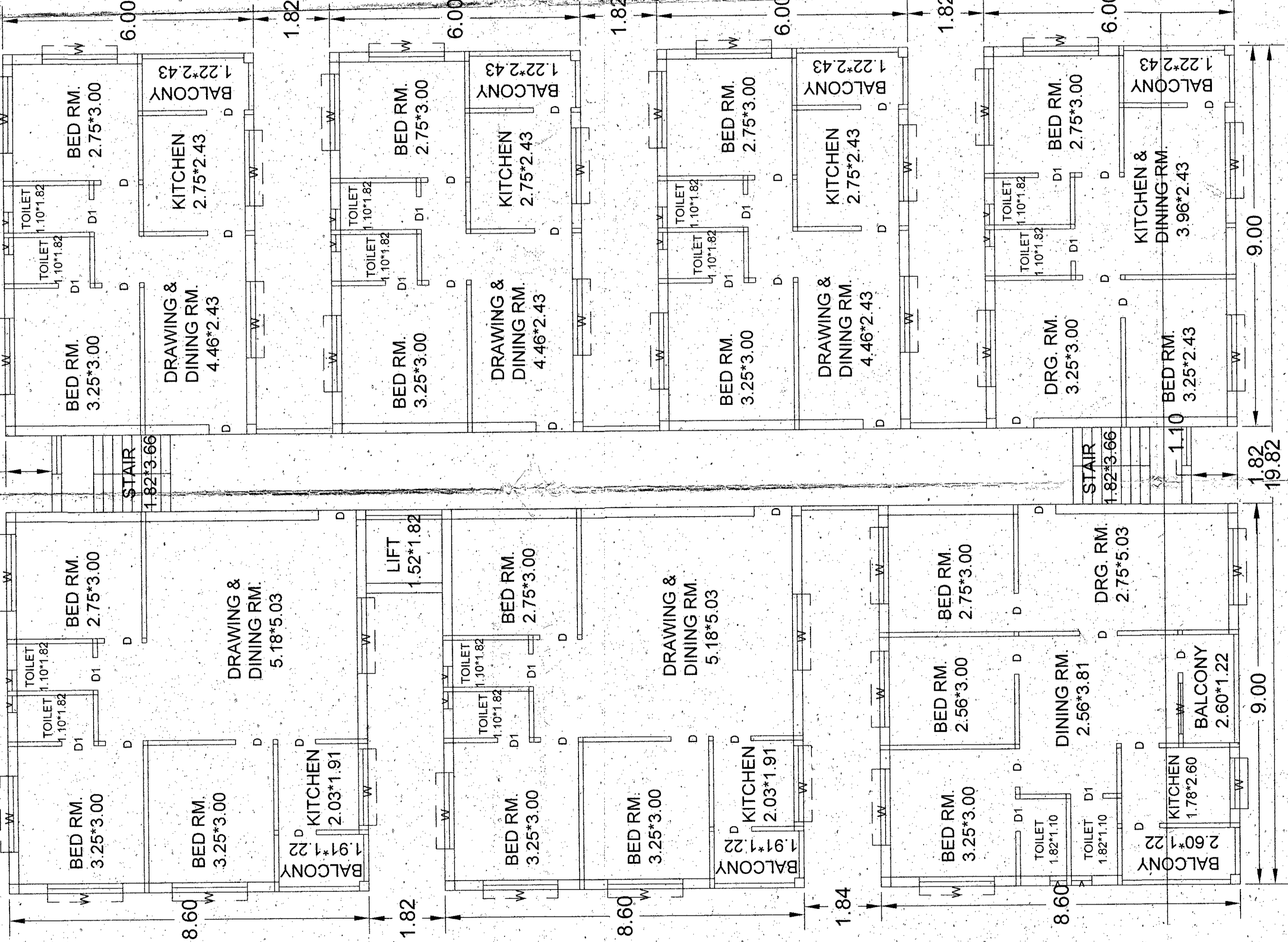
REAR ELEVATION



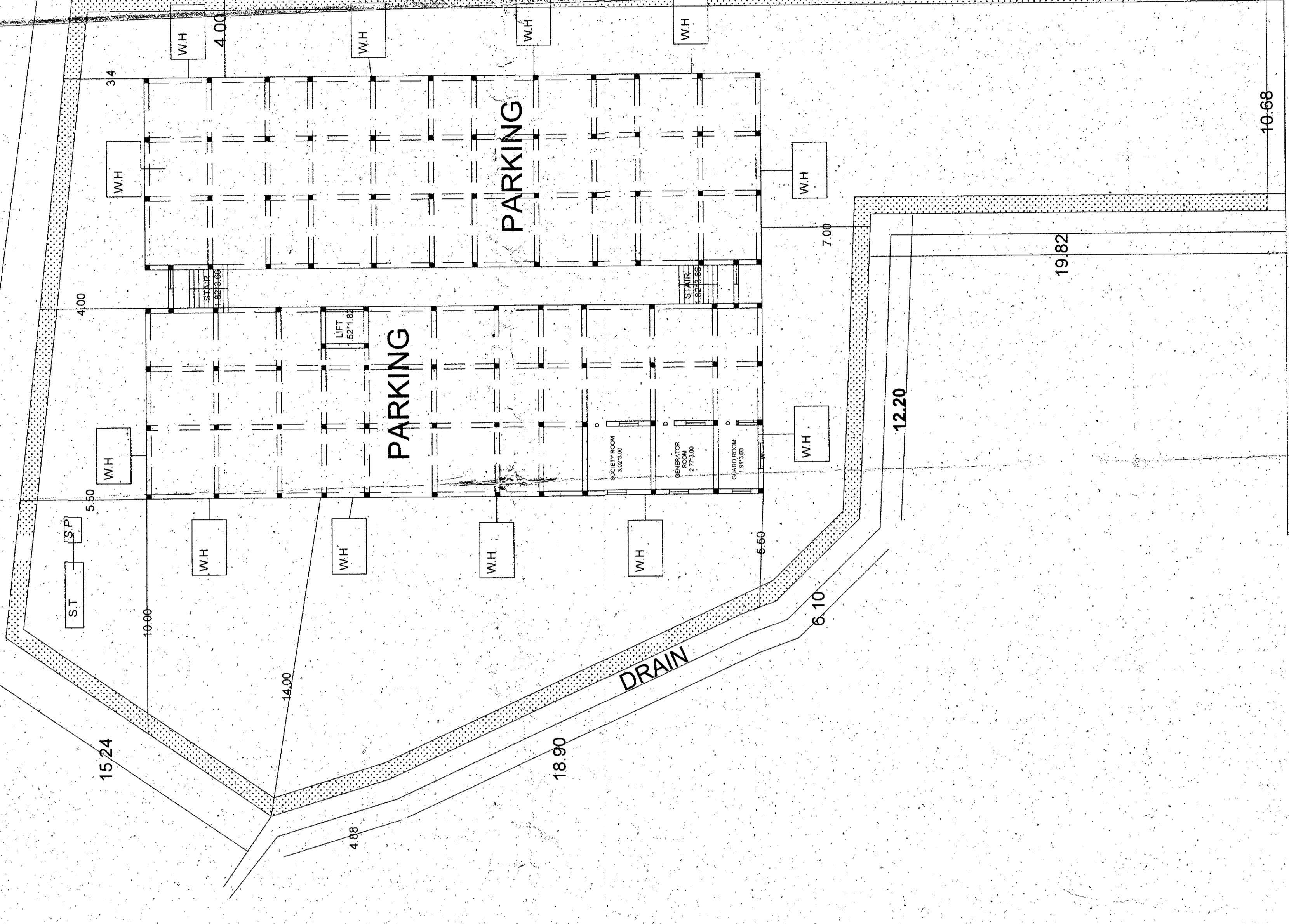
SECTION XY



STILT FLOOR PLAN



G+3 FLOOR PLAN



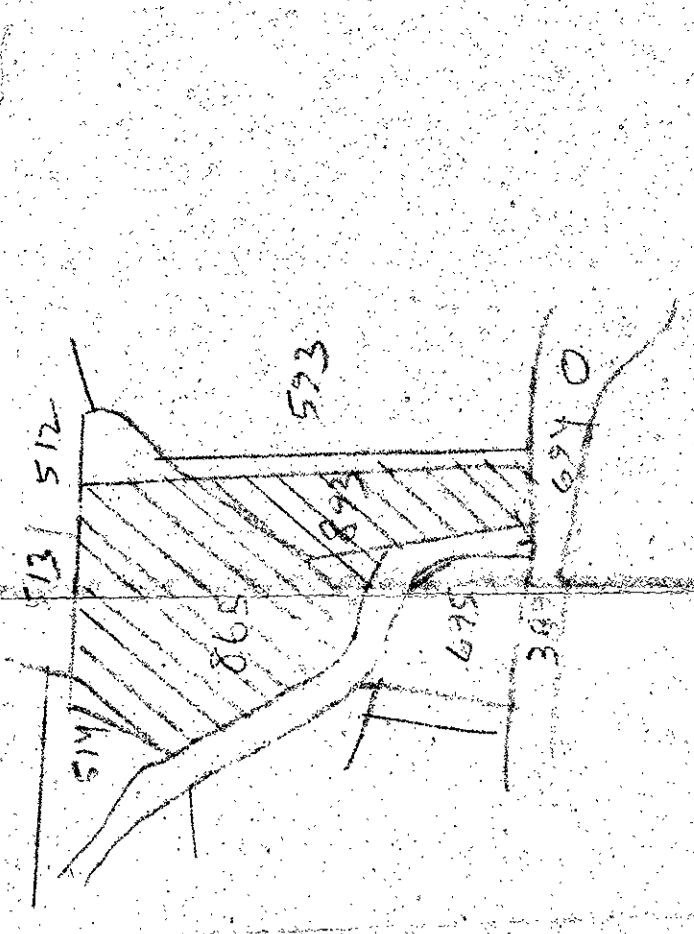
KEY PLAN

SCALE (1:10.5)

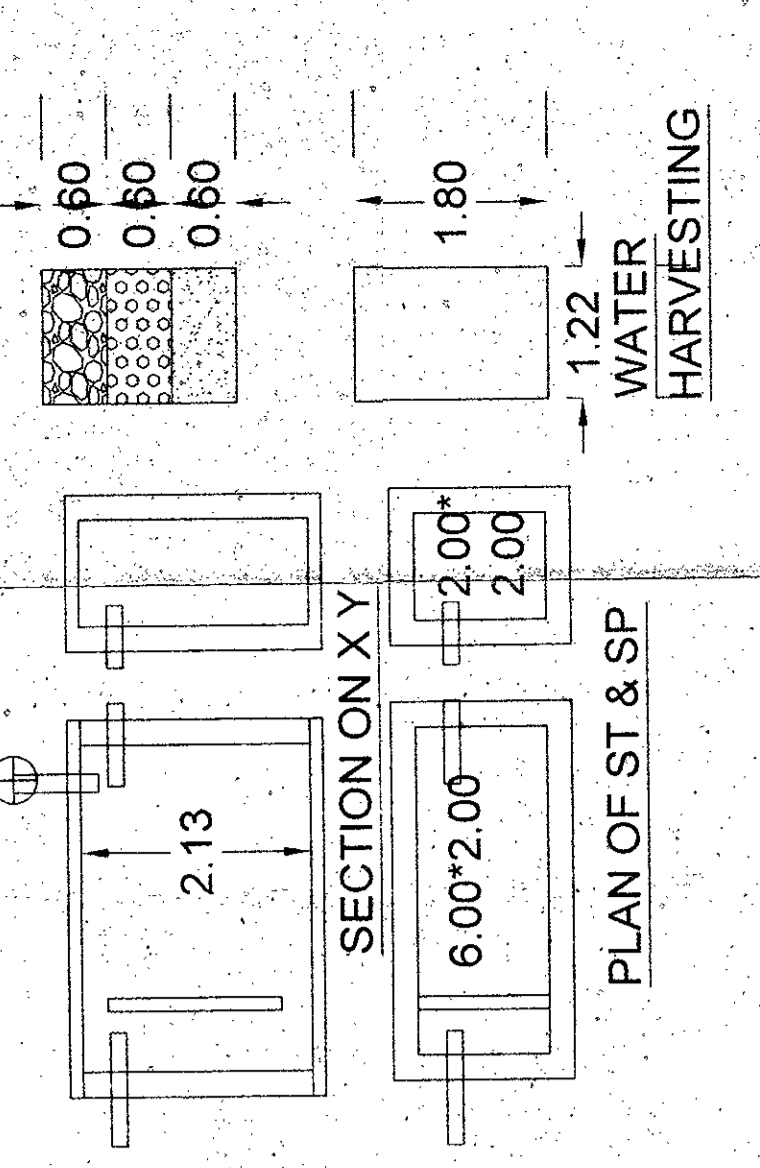
27' R/W

CHECKED  
 Planning & Development  
 Authority Bangalore (P.D.)

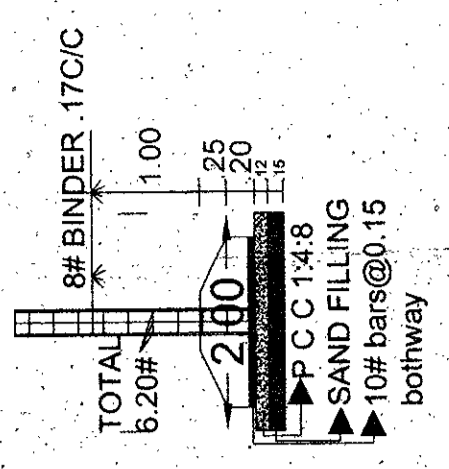
By Order of the  
 Director  
 Planning & Development  
 Authority Bangalore (P.D.)



REV SITE PLAN  
 64 FT 1 Mile



PLAN OF ST & SP



WATER HARVESTING

REFERENCE

D-DOOR	1.00*2.00
D1-DOOR	0.75*2.00
W-WINDOW	1.22*1.22
TOTAL PLOT AREA	1335.38 sqm
STILT FLOOR	= 500.96 (parking)
G FLOOR PLINTH	= 500.96 (RES)
1st FLOOR PLINTH	= 500.96 (RES)
2nd FLOOR PLINTH	= 500.96 (RES)
3rd FLOOR PLINTH	= 500.96 (RES)
TOTAL	= 2003.84
F.A.R.	= 1.50

PROPOSED S+4 STORID RESIDENTAN APARTMENT PLAN OF SMT.K.RADHAMA SELKURUPATIPUR AND SRI DEBARAJ PATRO OVER PLOT NO-598 & 693.K.NO-264/885 & 341, MOUZA-SUBASHPUR IN BERTHAMPUR. (SCALE-1cm=1m)

SK. Abhir Manja  
 Engineer  
 Technical Person

Uday Anand Kumar K.  
 Architect  
 Architect

APPLICANT