

ଅଲମ୍ବର ନମୁନା

ତ୍ରିସୀମାକା	△
ତୋପାମାଳୀ	□
ପୋରାକାଗୁରା	□
ଗାଢ଼କମେକ	▬
କର ଓ କରଆଡ଼ି	▬
ଗ୍ରାମାଘା	▬
ଢାଳ	▬

136	117	155	78	136
1629	1631	1634	1635	1660

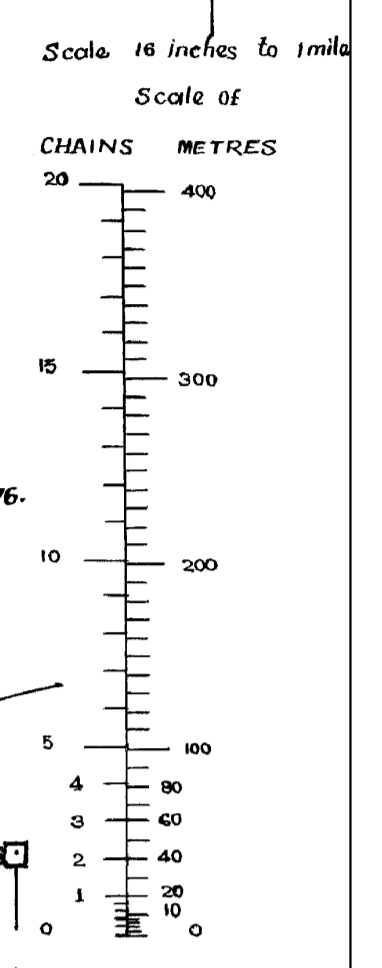
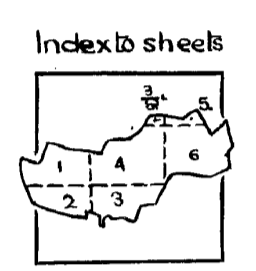
ମୌଜା ଆମ୍ବପୁଆ, ଶିବ ନ°୧

ଥାନା ବରହମ୍ପୁର ନ°୧୭
 ବରହମ୍ପୁର ଜିଲ୍ଲା ନ°୫୯
AMBAPUA, SHEET No. 1
 Thana Berhampur No 96

ଜିଲ୍ ଗଞ୍ଜାମ

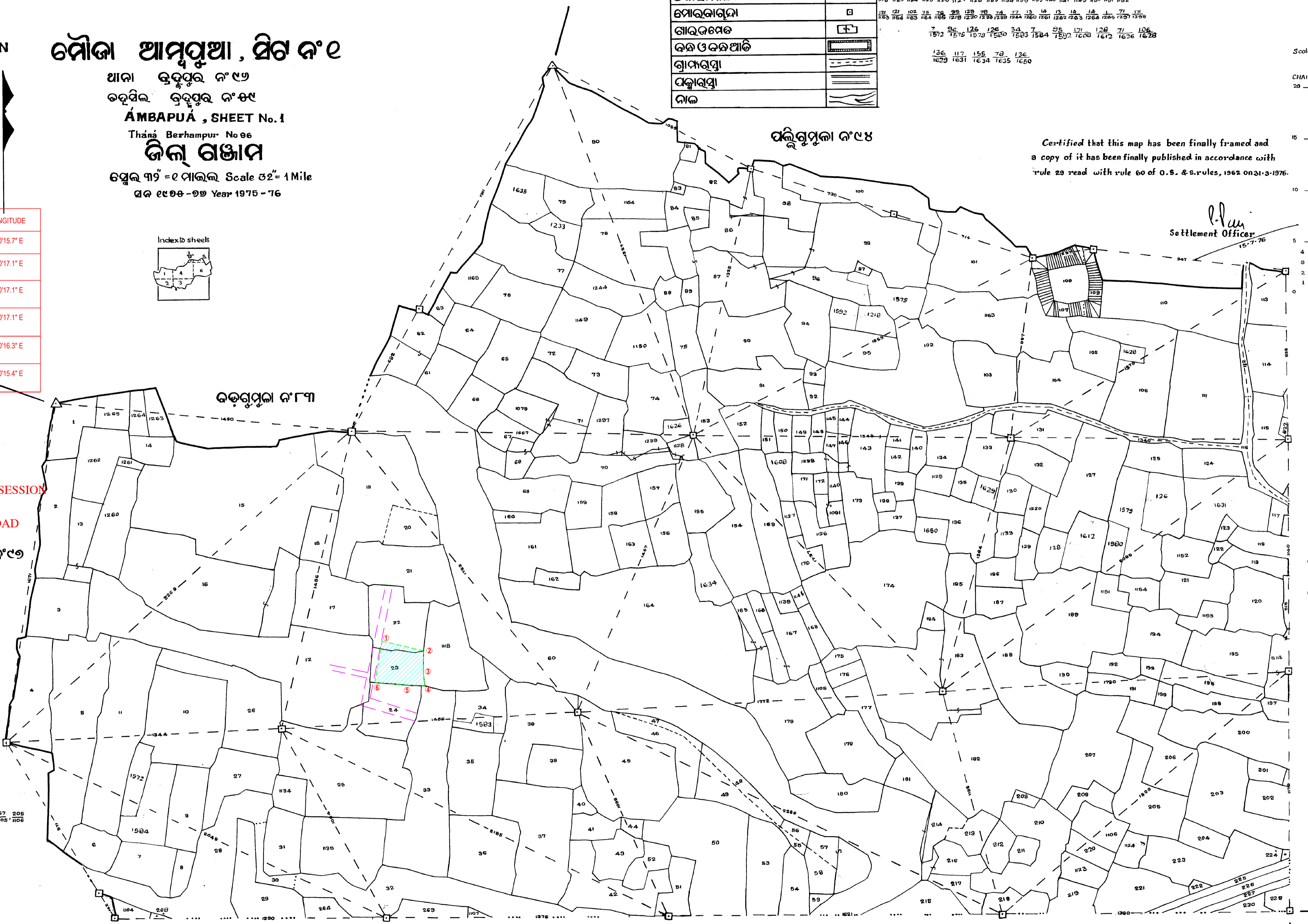
ସ୍କେଲ୍ ୩୨' = ୧ ମାଇଲ୍ Scale ୩୨' = 1 Mile
 ଉଦ୍ ୧୯୭୫-୭୬ Year 1975-76

SL. NO.	LATITUDE	LONGITUDE
1	19°19'00.9" N	84°50'15.7" E
2	19°19'00.6" N	84°50'17.1" E
3	19°18'59.8" N	84°50'17.1" E
4	19°18'59.4" N	84°50'17.1" E
5	19°18'59.5" N	84°50'16.3" E
6	19°18'59.7" N	84°50'15.4" E




Certified that this map has been finally framed and a copy of it has been finally published in accordance with rule 29 read with rule 60 of O.S. & S.R. rules, 1962 on 21.3.1976.

P. Man
 Settlement Officer
 15-7-76

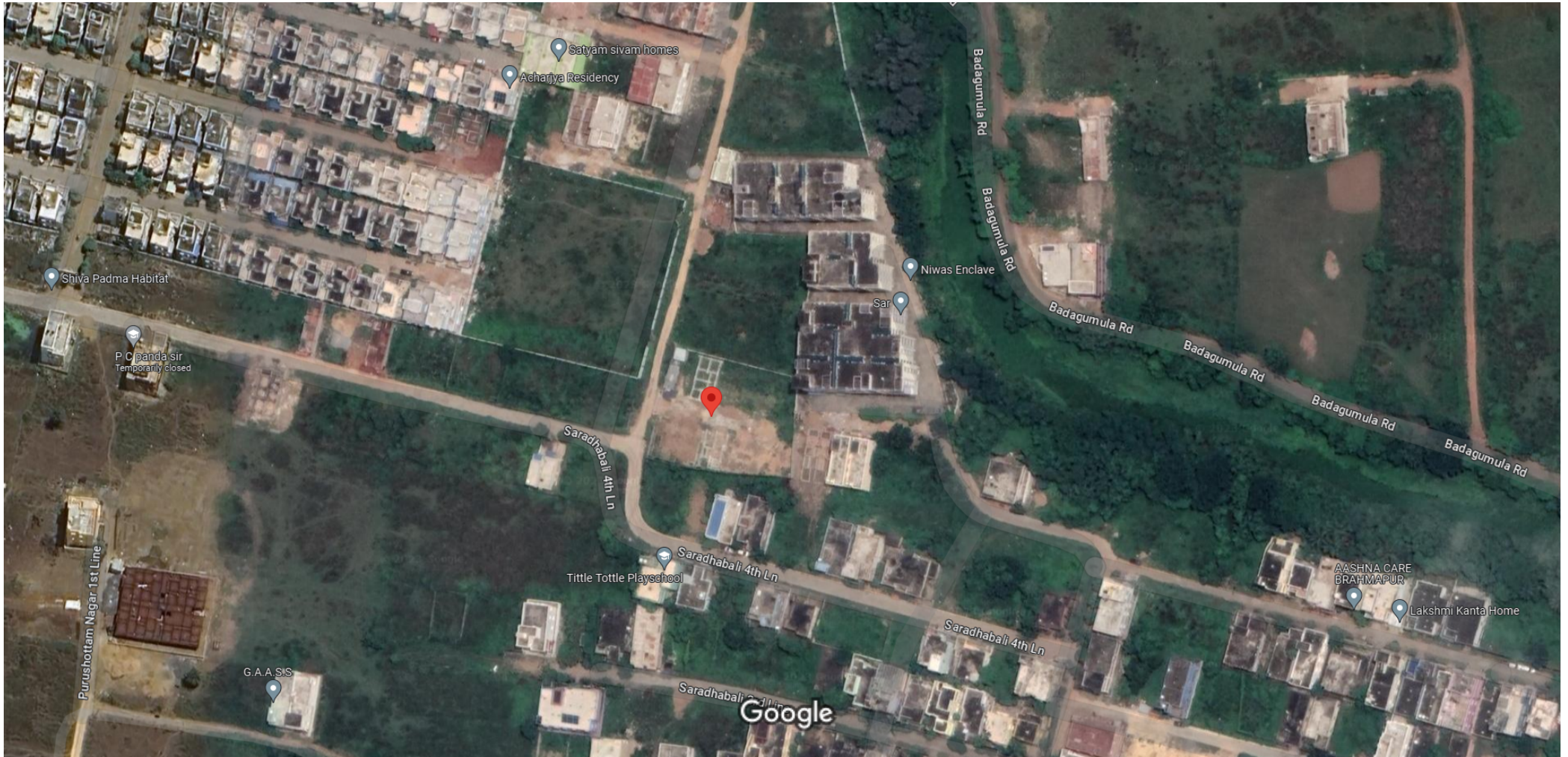


NOTES
 PLOT IN POSSESSION
 EXISTING ROAD
 ଗଞ୍ଜାମ ଜିଲ୍ଲା ନ°୫୯



A. Chandra Sekhhar Dash
 AR, Chandra Sekhhar Dash
 Member of C.O.A.
 Govt. of India CA/2016/74433
 Recd. Architect
 B.P. ...
 Regd. ... D.A.

**PROPOSED RESIDENTIAL LAY-OUT PLAN OF 1. MITENDRA BHUYAN, S/O. LATE GAJENDRA BHUYAN
 2. SMT SABITA JENA, W/O. LATE GAJENDRA BHUYAN OVER KHATA NO.-442/7110
 & 442/7145, PLOT No.-23 & 22/8570, OF MOUZA - AMBAPUA, BERHAMPUR, DIST-GANJAM.**



Imagery ©2023 Airbus, CNES / Airbus, Maxar Technologies, Map data ©2023 20 m



MY HOME

REAL ESTATE & DEVELOPER

Near SBI Main Branch, Pani Tanki Road, Berhampur – 760001 (Ganjam), Odisha.
M - +91-9337772626 / +91-8114372848, Email ID – myhomeberhampur@gmail.com

To

The Chairperson ORERA

Bhubaneswar, Odisha.

Sub- Clarification regarding approach road.

Sir,

That the promoter “My Home Real Estate & Developers” is going to develop a Layout project namely “My Home Villa” over plot no- 23&22/8570 of Mouza- Ambapua being development authority by BeMC, Berhampur vide letter no- 294 dated. - 16.09.2023. For the purpose of approach road an area of A0.044 dec including area in connection with internal road, open space etc having total area A0.181 dec from project plot no: 23 out of total area A0.440 dec has been gifted away to the **Commissioner, Barhampur Mahanagar Nigam** vide gift deed no: **10602202493**, dated: **26.04.2022** executed before SR-Berhampur. Further it is stated that there is existing 30' feet road by the side of our project. The google map is placed here with for your kind reference.

Thanking You.

For My Home Real Estate & Developers



Signature