

ମୌଜା ଭୁବନେଶ୍ୱର ସହର ପୁନିର୍ମାଣ ନଂ ୪୧
 ଚନ୍ଦ୍ରଶେଖରପୁର, ପିଟ ନଂ ୧

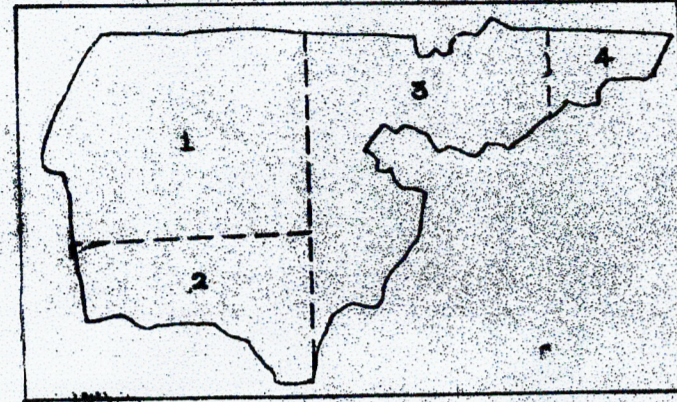
ଧାନା ନିରୁଦ୍ଧାପିତା ନଂ ୨୩
 ଚନ୍ଦ୍ରଶିଳ ଭୁବନେଶ୍ୱର ନଂ ୨୫୯
BHUBANESHWAR TOWN UNIT No. XXXXI-
CHANDRASEKHARPUR, SHEET No. 1

Thana Newcapital No. 23

ଜିଲ୍ଲା ପୁସ୍ତକ

ମାପର ମାନ 18 Inches to 1 Mile
 ମସିହା 1988-89

Index to Sheets




ଚନ୍ଦ୍ରଶେଖରପୁର ନଂ ୪୩
 ଧାନା ବନ୍ଦଳା

ଅନ୍ଧାରୁଆ ନଂ ୪୪
 ଧାନା ବନ୍ଦଳା

ପ୍ରାଥମିକ ସ୍କୁଲ ନାମ
 ପ୍ରଥମ-ଶ୍ରୀ ରାମଚନ୍ଦ୍ର ରାମଚନ୍ଦ୍ର ବିଦ୍ୟାଳୟ
 ଦ୍ୱିତୀୟ-ଶ୍ରୀ ରାମକୃଷ୍ଣ ରାମକୃଷ୍ଣ ବିଦ୍ୟାଳୟ
 ତୃତୀୟ-ଶ୍ରୀ ରାମକୃଷ୍ଣ ରାମକୃଷ୍ଣ ବିଦ୍ୟାଳୟ


ଅଲମ୍ପର ନମୁନା

ପ୍ରାଥମିକ, ଉଚ୍ଚମାଧ୍ୟମିକ	△	○
ମୁଖ୍ୟତା, ଶାସ୍ତ୍ର, ଶାସ୍ତ୍ରୀୟ ନିର୍ମାଣ	□	□
କାରଖାନା, ଗାଧୁ	□	□
ଫାଟ ବସ୍ତୁ	□	□



ପଥ ନଂ ୨୨

SL. NO.	LONGITUDE	LATITUDE
1	20°20'25.2" N	85°48'51.0" E
2	20°20'24.8" N	85°48'52.0" E
3	20°20'24.9" N	85°48'52.1" E
4	20°20'24.7" N	85°48'52.6" E



SL. NO.	LONGITUDE	LATITUDE
5	20°20'24.2" N	85°48'52.4" E
6	20°20'24.0" N	85°48'52.3" E
7	20°20'23.4" N	85°48'52.2" E
8	20°20'23.4" N	85°48'51.9" E
9	20°20'23.8" N	85°48'50.7" E
10	20°20'24.3" N	85°48'50.8" E

Soumya Kanta Sahoo
Soumya Kanta Sahoo
 Architect
 Regd. No. CA-280445163

Greenfield Manor Pvt. Ltd.
 Tandra Nayak
 Director

Certified that this map has been finally framed and a copy of it has been finally published in accordance with rule 29 read with rule 60 of O.S. & S. Rules, 1962 on 7th JUNE, 1988.

Printed at: S. & M. P. O., ODISHA, CUTTACK

[Signature]
 Settlement Officer

PROPOSED PLOTTING LAYOUT FOR MR. UPENDRA NATH SAHOO, MR. RAMAKRUSHNA SAHOO, MR. BIJAYA KUMAR SAHOO MR. AJAYA KUMAR SAHOO, PLOT NO.- 79, MOUZA - CHANDRASEKHARPUR, BHUBANESWAR, DIST.-KHORDHA.