

ମୌଜା ଚକ୍ରଧରପୁର ଘିଟନ.୨

ଧାନା କଟକଘର ନ.୧୩
ଚତୁର୍ଥ ଲକ୍ଷ୍ମୀନର ନ.୧୮୮
CHAKRADHARPUR SHEET No. 2
Thana Cuttacksadar No.13

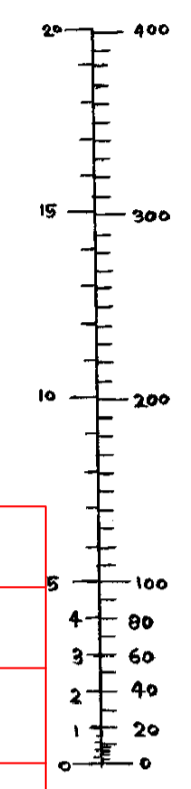
ଜିଲ୍ଲା ଜାଗଜ

ସ୍କେଲ୍ ୧୬ଃ୧ ମାଇଲ୍ Scale 16"=1 Mile
ସନ ୧୯୮୩-୮୪ Year 1983-84

SL. NO.	LATITUDE	LONGITUDE
1	20°24'36.8" N	85°46'22.4" E
2	20°24'36.3" N	85°46'23.7" E
3	20°24'36.0" N	85°46'24.0" E
4	20°24'34.4" N	85°46'23.4" E
5	20°24'34.9" N	85°46'24.0" E
6	20°24'35.7" N	85°46'24.5" E
7	20°24'35.3" N	85°46'25.5" E
8	20°24'34.6" N	85°46'25.8" E
9	20°24'33.8" N	85°46'24.6" E
10	20°24'33.4" N	85°46'24.9" E
11	20°24'33.0" N	85°46'25.7" E
12	20°24'31.9" N	85°46'27.7" E
13	20°24'30.2" N	85°46'22.3" E
14	20°24'27.4" N	85°46'21.4" E
15	20°24'26.9" N	85°46'20.5" E
16	20°24'26.4" N	85°46'19.6" E
17	20°24'26.8" N	85°46'18.1" E
18	20°24'27.2" N	85°46'16.4" E
19	20°24'27.6" N	85°46'16.6" E
20	20°24'27.9" N	85°46'16.2" E
21	20°24'29.0" N	85°46'16.2" E
22	20°24'29.9" N	85°46'16.5" E
23	20°24'30.8" N	85°46'17.1" E
24	20°24'31.6" N	85°46'17.4" E
25	20°24'32.0" N	85°46'17.8" E
26	20°24'32.1" N	85°46'18.5" E
27	20°24'32.5" N	85°46'18.7" E
28	20°24'32.8" N	85°46'18.2" E
29	20°24'32.2" N	85°46'18.0" E
30	20°24'32.5" N	85°46'18.3" E
31	20°24'31.6" N	85°46'19.3" E
32	20°24'31.8" N	85°46'19.4" E
33	20°24'31.7" N	85°46'20.2" E
34	20°24'32.3" N	85°46'20.7" E
35	20°24'32.2" N	85°46'21.9" E

SL. NO.	LATITUDE	LONGITUDE
36	20°24'32.9" N	85°46'21.0" E
37	20°24'33.3" N	85°46'21.1" E
38	20°24'33.6" N	85°46'21.3" E
39	20°24'33.7" N	85°46'21.4" E
40	20°24'34.1" N	85°46'20.6" E
41	20°24'33.8" N	85°46'21.6" E
42	20°24'33.8" N	85°46'21.9" E
43	20°24'34.2" N	85°46'22.0" E
44	20°24'35.1" N	85°46'20.1" E
45	20°24'35.7" N	85°46'19.7" E
46	20°24'36.1" N	85°46'18.7" E
47	20°24'37.1" N	85°46'19.1" E
48	20°24'37.1" N	85°46'19.3" E
49	20°24'37.4" N	85°46'19.4" E
50	20°24'30.0" N	85°46'20.0" E
51	20°24'29.9" N	85°46'21.0" E
52	20°24'29.4" N	85°46'21.4" E
53	20°24'29.1" N	85°46'21.2" E
54	20°24'29.5" N	85°46'19.9" E
55	20°24'30.0" N	85°46'20.1" E

Scale 16 Inches to 1 mile
Scale of CHAINS METRES



କାର୍ଯ୍ୟ ନ. ୧୦୭
ଧାନା-ବାଜି

ଭୂଅଗୁଣା ନ. ୩୩
ଧାନା-ଚନ୍ଦିକା
ଜିଲ୍ଲା-ପୁରୀ

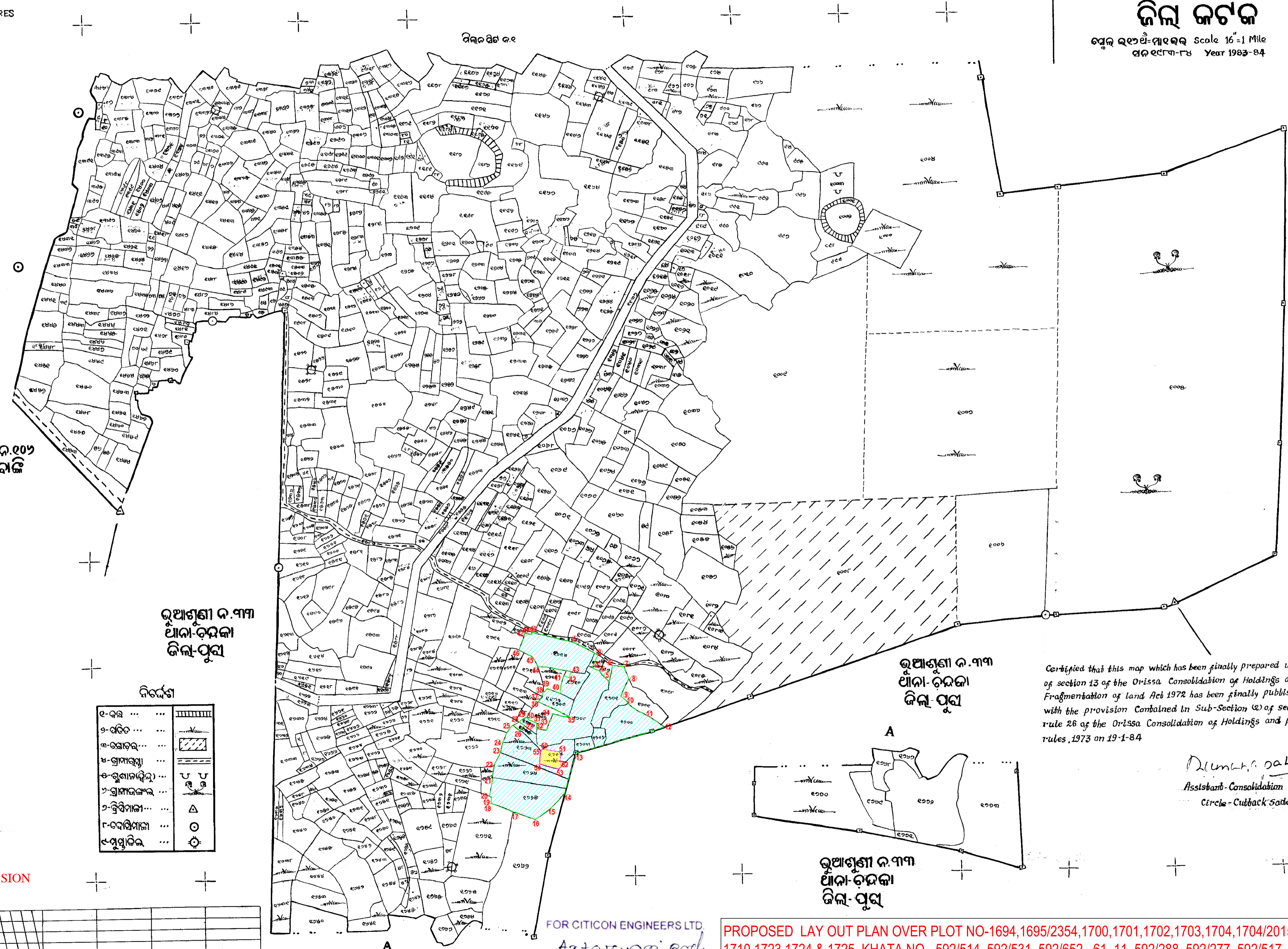
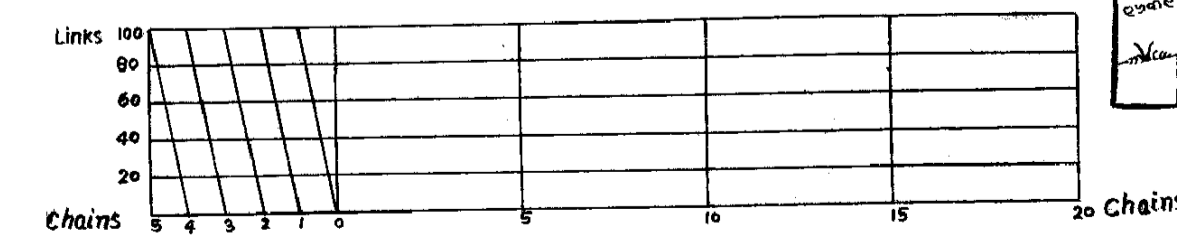
ନିର୍ଦ୍ଦେଶ

- ୧-ଦୁଇ ...
- ୨-ତିନି ...
- ୩-ଚାରି ...
- ୪-ପାଞ୍ଚ ...
- ୫-ଷୋଡ଼ଶ ...
- ୬-ସପ୍ତାଦଶ ...
- ୭-ଅଷ୍ଟାଦଶ ...
- ୮-ନବଦଶ ...
- ୯-ଦଶ ...
- ୧୦-ଏକାଦଶ ...
- ୧୧-ଦ୍ଵାଦଶ ...
- ୧୨-ତ୍ରୟୋଦଶ ...
- ୧୩-ଚତୁର୍ଦ୍ଦଶ ...
- ୧୪-ପଞ୍ଚଦଶ ...
- ୧୫-ଷଷ୍ଠଦଶ ...
- ୧୬-ସପ୍ତଦଶ ...
- ୧୭-ଅଷ୍ଟଦଶ ...
- ୧୮-ନବଦଶ ...
- ୧୯-ଦଶ ...
- ୨୦-ଏକାଦଶ ...
- ୨୧-ଦ୍ଵାଦଶ ...
- ୨୨-ତ୍ରୟୋଦଶ ...
- ୨୩-ଚତୁର୍ଦ୍ଦଶ ...
- ୨୪-ପଞ୍ଚଦଶ ...
- ୨୫-ଷଷ୍ଠଦଶ ...
- ୨୬-ସପ୍ତଦଶ ...
- ୨୭-ଅଷ୍ଟଦଶ ...
- ୨୮-ନବଦଶ ...
- ୨୯-ଦଶ ...
- ୩୦-ଏକାଦଶ ...
- ୩୧-ଦ୍ଵାଦଶ ...
- ୩୨-ତ୍ରୟୋଦଶ ...
- ୩୩-ଚତୁର୍ଦ୍ଦଶ ...
- ୩୪-ପଞ୍ଚଦଶ ...
- ୩୫-ଷଷ୍ଠଦଶ ...
- ୩୬-ସପ୍ତଦଶ ...
- ୩୭-ଅଷ୍ଟଦଶ ...
- ୩୮-ନବଦଶ ...
- ୩୯-ଦଶ ...
- ୪୦-ଏକାଦଶ ...
- ୪୧-ଦ୍ଵାଦଶ ...
- ୪୨-ତ୍ରୟୋଦଶ ...
- ୪୩-ଚତୁର୍ଦ୍ଦଶ ...
- ୪୪-ପଞ୍ଚଦଶ ...
- ୪୫-ଷଷ୍ଠଦଶ ...
- ୪୬-ସପ୍ତଦଶ ...
- ୪୭-ଅଷ୍ଟଦଶ ...
- ୪୮-ନବଦଶ ...
- ୪୯-ଦଶ ...
- ୫୦-ଏକାଦଶ ...
- ୫୧-ଦ୍ଵାଦଶ ...
- ୫୨-ତ୍ରୟୋଦଶ ...
- ୫୩-ଚତୁର୍ଦ୍ଦଶ ...
- ୫୪-ପଞ୍ଚଦଶ ...
- ୫୫-ଷଷ୍ଠଦଶ ...
- ୫୬-ସପ୍ତଦଶ ...
- ୫୭-ଅଷ୍ଟଦଶ ...
- ୫୮-ନବଦଶ ...
- ୫୯-ଦଶ ...
- ୬୦-ଏକାଦଶ ...
- ୬୧-ଦ୍ଵାଦଶ ...
- ୬୨-ତ୍ରୟୋଦଶ ...
- ୬୩-ଚତୁର୍ଦ୍ଦଶ ...
- ୬୪-ପଞ୍ଚଦଶ ...
- ୬୫-ଷଷ୍ଠଦଶ ...
- ୬୬-ସପ୍ତଦଶ ...
- ୬୭-ଅଷ୍ଟଦଶ ...
- ୬୮-ନବଦଶ ...
- ୬୯-ଦଶ ...
- ୭୦-ଏକାଦଶ ...
- ୭୧-ଦ୍ଵାଦଶ ...
- ୭୨-ତ୍ରୟୋଦଶ ...
- ୭୩-ଚତୁର୍ଦ୍ଦଶ ...
- ୭୪-ପଞ୍ଚଦଶ ...
- ୭୫-ଷଷ୍ଠଦଶ ...
- ୭୬-ସପ୍ତଦଶ ...
- ୭୭-ଅଷ୍ଟଦଶ ...
- ୭୮-ନବଦଶ ...
- ୭୯-ଦଶ ...
- ୮୦-ଏକାଦଶ ...
- ୮୧-ଦ୍ଵାଦଶ ...
- ୮୨-ତ୍ରୟୋଦଶ ...
- ୮୩-ଚତୁର୍ଦ୍ଦଶ ...
- ୮୪-ପଞ୍ଚଦଶ ...
- ୮୫-ଷଷ୍ଠଦଶ ...
- ୮୬-ସପ୍ତଦଶ ...
- ୮୭-ଅଷ୍ଟଦଶ ...
- ୮୮-ନବଦଶ ...
- ୮୯-ଦଶ ...
- ୯୦-ଏକାଦଶ ...
- ୯୧-ଦ୍ଵାଦଶ ...
- ୯୨-ତ୍ରୟୋଦଶ ...
- ୯୩-ଚତୁର୍ଦ୍ଦଶ ...
- ୯୪-ପଞ୍ଚଦଶ ...
- ୯୫-ଷଷ୍ଠଦଶ ...
- ୯୬-ସପ୍ତଦଶ ...
- ୯୭-ଅଷ୍ଟଦଶ ...
- ୯୮-ନବଦଶ ...
- ୯୯-ଦଶ ...
- ୧୦୦-ଏକାଦଶ ...

NOTES

PLOT IN POSSESSION

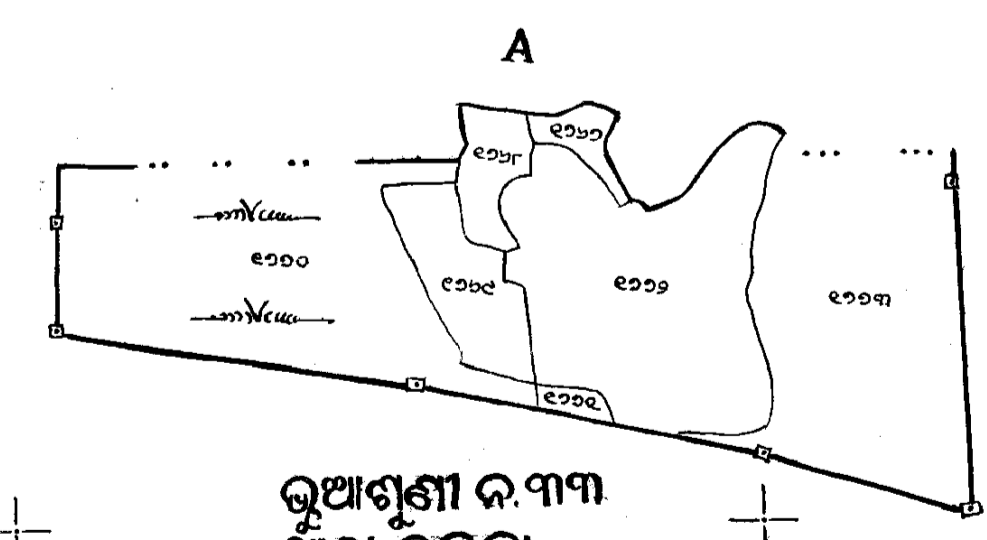
PLOT NOT IN POSSESSION



ଭୂଅଗୁଣା ନ. ୩୩
ଧାନା-ଚନ୍ଦିକା
ଜିଲ୍ଲା-ପୁରୀ

Certified that this map which has been finally prepared under Sub-section (4) of section 13 of the Orissa Consolidation of Holdings and prevention of Fragmentation of land Act 1972 has been finally published in accordance with the provision Combined in Sub-Section (2) of section 22 read with rule 26 of the Orissa Consolidation of Holdings and prevention of land rules, 1973 on 19-1-84

Dumbar Mohan
Assistant Consolidation Officer
Circle - Cuttack Sadar



FOR CITICON ENGINEERS LTD.
Antarayani Boudh
CHARTMAN-CONSULTING DIRECTOR

PROPOSED LAY OUT PLAN OVER PLOT NO-1694,1695/2354,1700,1701,1702,1703,1704,1704/2015,1705,1706,1708,1709, 1710,1723,1724 & 1725, KHATA NO.- 592/514, 592/531, 592/652, 61, 11, 592/288, 592/277, 592/517, 592/556 & 592/547, OF MOUZA- CHAKRADHARPUR, P.S-CUTTACK SADAR, DIST-CUTTACK