

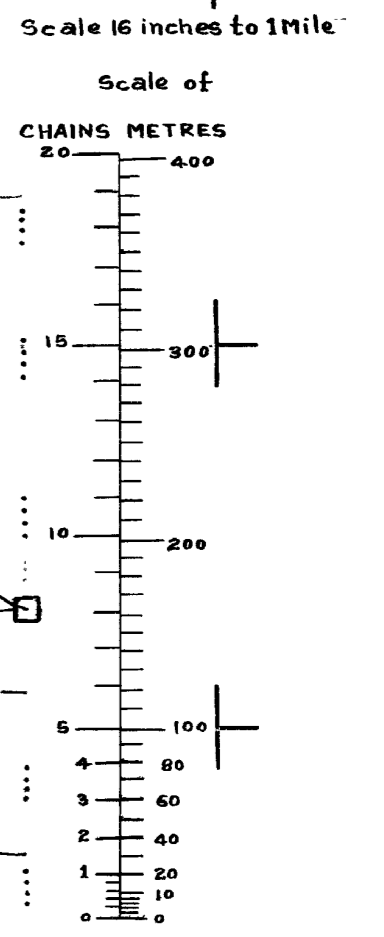
ମିଲନ ଶିଳ ନଂ ୧

ମୌଜା ଶଙ୍କରପୁର, ଶିଳ ନଂ ୨

ଥାନା ବରହମ୍ପୁର ନଂ ୪୮
ଡେସ୍ଟ୍ରିକ୍ଟ ବରହମ୍ପୁର ନଂ ୨୬
SANKAR PUR, SHEET No. 2
Thana Berhampur No. 48

ଜିଲ୍ଲା ଗଞ୍ଜାମ

ସ୍କେଲ ୧୫୫୧ ମାଇଲ୍ Scale 64" = 1 Mile
ସନ ୧୯୭୭-୭୮ Year 1977-78



ଆମ୍ବଗଡ଼ ନଂ ୩୨

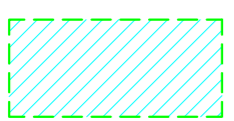
ଆକାଶଚିତ୍ର ନମୁନା

କୋଣିଆ	..	⊙
ମୋରାଗାଠା	..	□
ଖାରଜମେଡ଼	..	⌒
ପକ୍ଷୀଗଣ୍ଡା	..	
ରତ୍ନାକାଶ	..	~~~~~
ନାଳ	..	~~~~~

SL. NO.	LATITUDE	LONGITUDE
1	19°20'11.2" N	84°46'05.4" E
2	19°20'09.9" N	84°46'05.4" E
3	19°20'09.7" N	84°46'05.6" E
4	19°20'09.7" N	84°46'05.9" E
5	19°20'09.9" N	84°46'06.7" E
6	19°20'09.6" N	84°46'06.7" E
7	19°20'08.6" N	84°46'06.0" E
8	19°20'08.4" N	84°46'04.2" E
9	19°20'08.5" N	84°46'04.0" E
10	19°20'09.5" N	84°46'04.3" E
11	19°20'10.1" N	84°46'04.6" E
12	19°20'10.3" N	84°46'04.5" E
13	19°20'10.5" N	84°46'04.6" E
14	19°20'10.8" N	84°46'04.7" E
15	19°20'11.2" N	84°46'04.6" E
16	19°20'11.2" N	84°46'04.8" E

102 45 45 45 91 114
323 1067 1068 1069 1070 1083


NOTES



PLOT IN POSSESSION

Certified that this map has been finally framed and a copy of it has been finally published in accordance with rule 29 read with rule 60 of O.S.&S.rules, 1962 on 14-6-1978.

Settlement Officer.



PROPOSED S+G+3 RESIDENTIAL BUILDING PLAN, OVER PLOT NO :45, 45/1069, 45/1504, 45/1067, 45/1068, 39/2245 & 40/2246, KHATA NO.283/1226, 283/2160, 283/1318 & 183/1059, MOUZA : SANKARPUR, BERHAMPUR, DIST : GANJAM, BELONGING TO M/S. SILKCITY DEVELOPER, REPRESENTED BY SRI PRADEEP KUMAR PANIGRAHY, MANAGING PARTNER M/S. SILKCITY DEVELOPER.