

ଦାରୁଠେଇ ନ.୩୩
ଧାନା ବନ୍ଦକା

ପୌରା ପଟିଆ ପିଟ ନ.୨

ଧାନା ନିଉକ୍ୟାପିଟାଲ ନ.୨୨
ଚତୁର୍ଥ ଉତ୍ତର-ପୂର୍ବ ନ.୨୭୦

(ଖ)
ସ୍ତୂଳ ଭାଗ୍ୟ-ପାଠକଲ

PATIA SHEET N.2
Thana Newcapital N.22

ନିଉ ପୁରୀ

ସ୍ତୂଳଭାଗ୍ୟ-ପାଠକଲ Scale 1/16 = 1 Mile
ସନ ୧୯୭୩-୭୪ Year 1973-74

ପଥରଗଡ଼ିଆ ନ.୪୦
ଧାନା ବନ୍ଦକା

ରଘୁନାଥପୁରକଳି ନ.୧୫

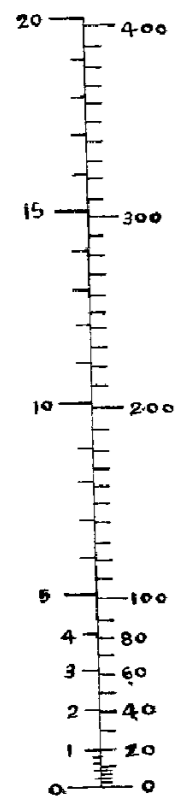
(କ)
ସ୍ତୂଳ ଭାଗ୍ୟ-ପାଠକଲ

ଜଳାଗରୁଆ ନ.୧୬

- ନିର୍ଦ୍ଦେଶ
- ୧... ଖାଲିକୋର
 - ୨... ଚାଳିକୋର
 - ୩... ଧାନା
 - ୪... ପଥର
 - ୫... ଗୁମାସ୍ତା
 - ୬... ଗୁମାସ୍ତା (ଦୁଇ)
 - ୭... ଗୁମାସ୍ତା
 - ୮... ଗୁମାସ୍ତା
 - ୯... ଗୁମାସ୍ତା
 - ୧୦... ଗୁମାସ୍ତା
 - ୧୧... ଗୁମାସ୍ତା
 - ୧୨... ଗୁମାସ୍ତା

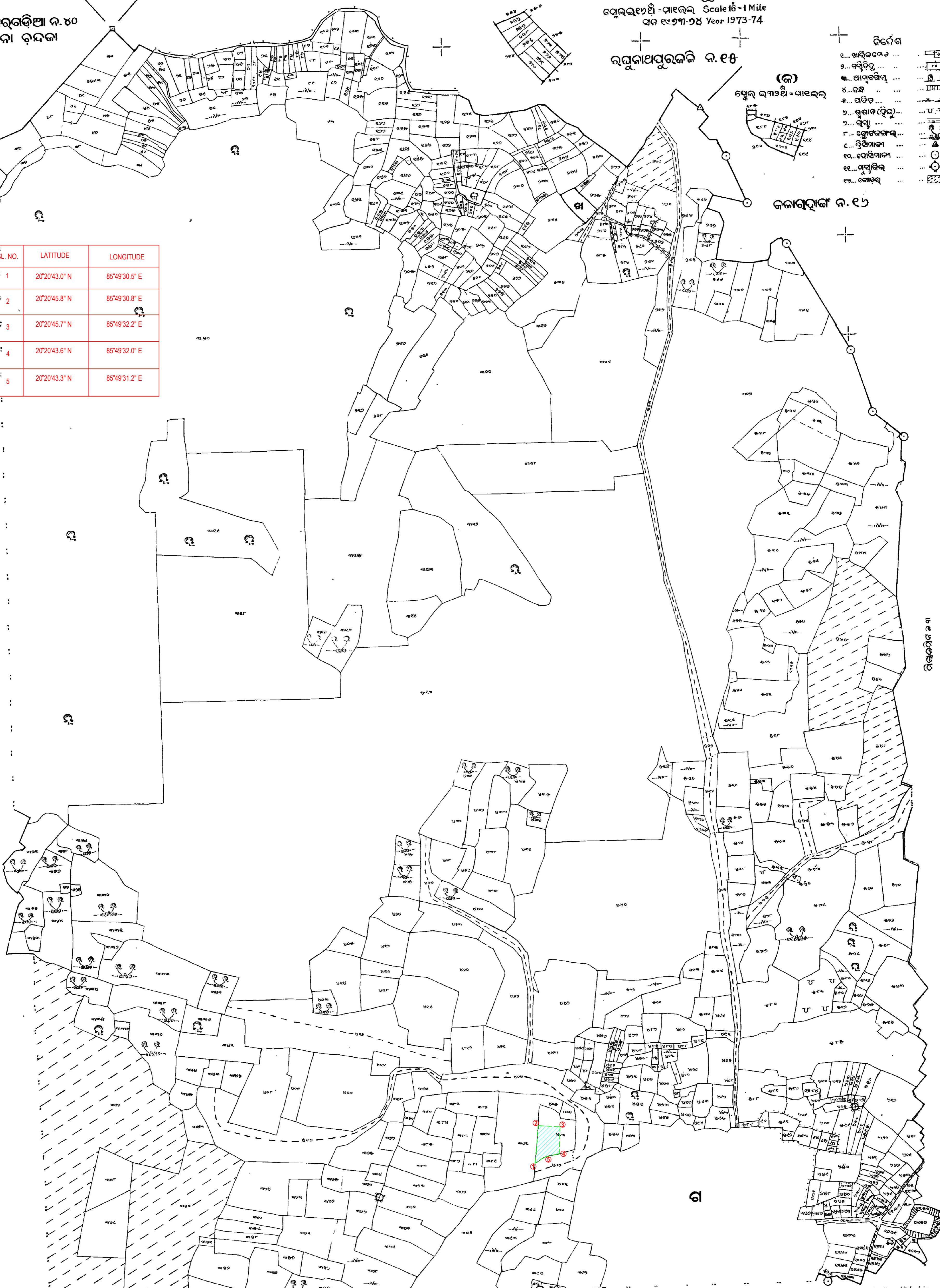
Scale 1/16 inches to 1 mile
Scale of
CHAINS METRES

SL. NO.	LATITUDE	LONGITUDE
1	20°20'43.0" N	85°49'30.5" E
2	20°20'45.8" N	85°49'30.8" E
3	20°20'45.7" N	85°49'32.2" E
4	20°20'43.6" N	85°49'32.0" E
5	20°20'43.3" N	85°49'31.2" E



ପିଲ୍ଲାଇନ

ପିଲ୍ଲାଇନ



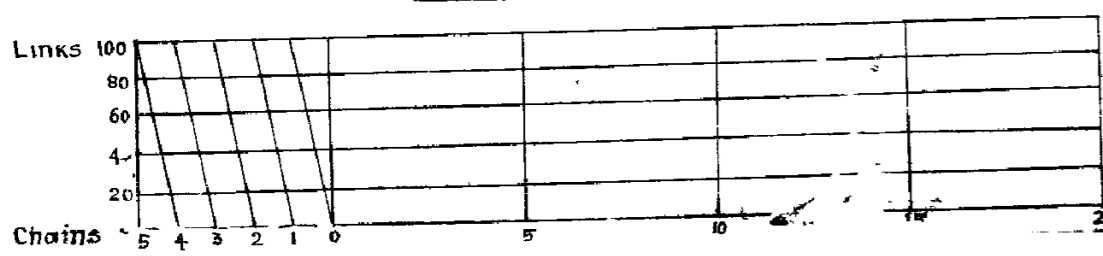
ଚତୁର୍ଥ ଉତ୍ତର-ପୂର୍ବ ନ.୨୭୦

NOTES

PLOT IN POSSESSION

Certified that this map has been finally framed and a copy has been finally published in accordance with rule 29 read with rule 60 of O.S.&S. rules 1962 on 6.12.73

Settlement Officer



**PROPOSED B+S+11 & G+2 STORIED RESIDENTIAL APARTMENT BUILDING(M.I.G) FOR ARCHID BUILDER (P) LTD.
OVER REV. PLOT NO - 403/1972 & 403, KHATA NO - 474/246 & 493/38, MOUZA - PATIA, BHUBANESWAR, DIST - KHURDA.**