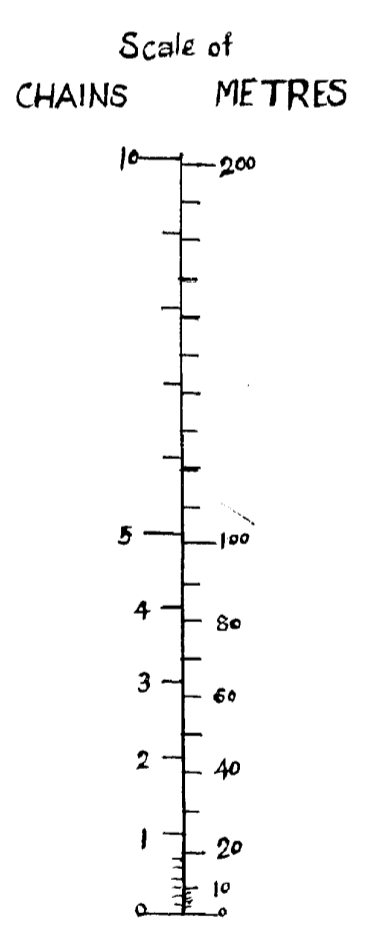
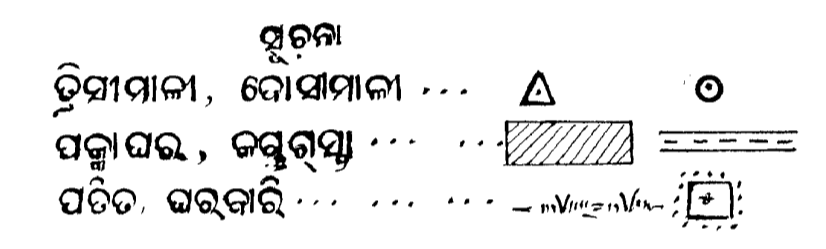


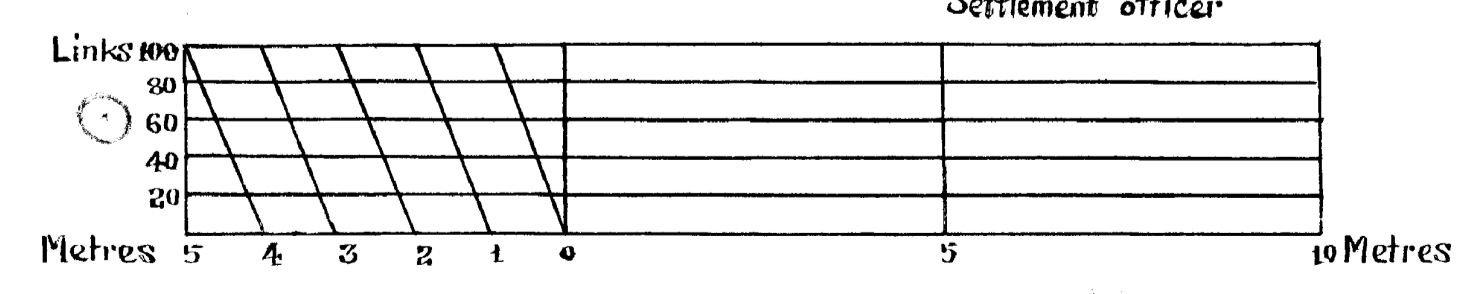
ମୌଜା ଭୁବନେଶ୍ୱର ସଦର ସୁବିଭାଜନ ନଂ ୪୨ ଘାଟିକିଆ ସିଟ ନଂ ୮  
 ଥାନା ଚନ୍ଦକା ନଂ ୫୦  
 ଉତ୍ତମ ଭୁବନେଶ୍ୱର ନଂ ୫୦  
**BHUBANESWAR TOWN UNIT No XXXXII GHATIKIA SHEET No 8**  
 Thana Chandaka No 50  
 ଜିଲ୍ଲା ଖୋର୍ଦ୍ଧା  
 ସ୍କେଲ ୧ : ୨୦୦୦ Scale 1 : 2000  
 ସନ ୨୦୧୩-୧୪ Year 2013-14

SL. NO.	LATITUDE	LONGITUDE
1	20°16'19.1" N	85°45'30.0" E
2	20°16'19.2" N	85°45'30.6" E
3	20°16'19.3" N	85°45'30.9" E
4	20°16'18.7" N	85°45'31.1" E
5	20°16'18.4" N	85°45'30.2" E



Certified that this map has been finally framed and a copy of it has been finally published in accordance with rule 29 and read with rule 60 of O. S. & S. rules 1962 on 14th November 2013.

Settlement officer



**NOTES**  
**PLOT IN POSSESSION**

**PROPOSED S+4 STOREYED RESIDENTIAL BUILDING PLAN FOR M/S TRINITY GREEN ESTATES LLP, THROUGH IT'S MANAGING DIRECTOR SRI. NAVAL MAHAJAN, S/O SRI. DESH BANDHU GUPTA, OVER PLOT NO-6734, G.A PLOT NO.-390, KHATA NO.- 176, MOUZA- GHATIKIA, DIST-KHURDHA.**

