

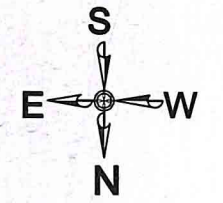


COLOR CODE FOR DIFFERENT LAND USE IN THE PROJECT AREA					
SL	DESCRIPTION OF LAND USE	COLOR CODE	AREA UNDER LAND USE (SFT.)	% OF LAND USE TO THE TOTAL PROJECT AREA	PRESCRIBED NORM OF PLANNING AUTHORITY
01.	RESIDENTIAL USE	Yellow	28281.00 SFT.	65.62 %	
02.	COMMERCIAL USE				
03.	PLANTATION AREA	Green			
04.	PARK/GARDEN AREA				
05.	PLAY GROUND USE				
06.	COMMUNITY HALL USE				
07.	GYMNASIUM USE				
08.	SWIMMING POOL USE				
09.	OPEN PARKING USE				
10.	INTERNAL ROAD USE	Grey	14880.00 SFT.	34.48 %	
11.	ELECTRICAL SUB-STATION				
12.	STP USE				
13.	RAIN WATER RECHARGE PIT USE				
			TOTAL AREA = 43161.000		

This is to certify that the body of the color layout plan has been prepared as per the Odisha Real Estate Regulatory Authority (ORERA) The same has been prepared strictly in accordance with the layout plan approval by the competent planning authority.

COLOUR CODE LAYOUT MAP

<p>SIGNATURE OF ARCHITECT</p> 	<p>SIGNATURE OF CLIENT</p> <p>For Ganapati Builders Ltd.</p>  <p>Director</p>	<p>PROJECT TITLE</p> <p>PROPOSED PLOTTING MAP OF MS. GANAPATI BUILDERS LTD. OVER PLOT NO - 1257(P), KHATANO - 370/512 PLOT NO - 1258(P), KHATANO - 370/565 PLOT NO - 1285(P), KHATANO - 370/785 PLOT NO - 1286(P), KHATANO - 370/584 AT/MOUZA- PADHANPALI PS/PO/TAH./DIST.-BARGARH</p>	<p>DRAWING TITLE</p> <p>COLOUR SCHEME</p> <p>TYPICAL FLOOR PLAN</p>	
---	---	--	---	---