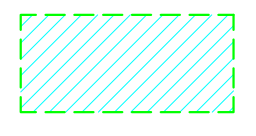

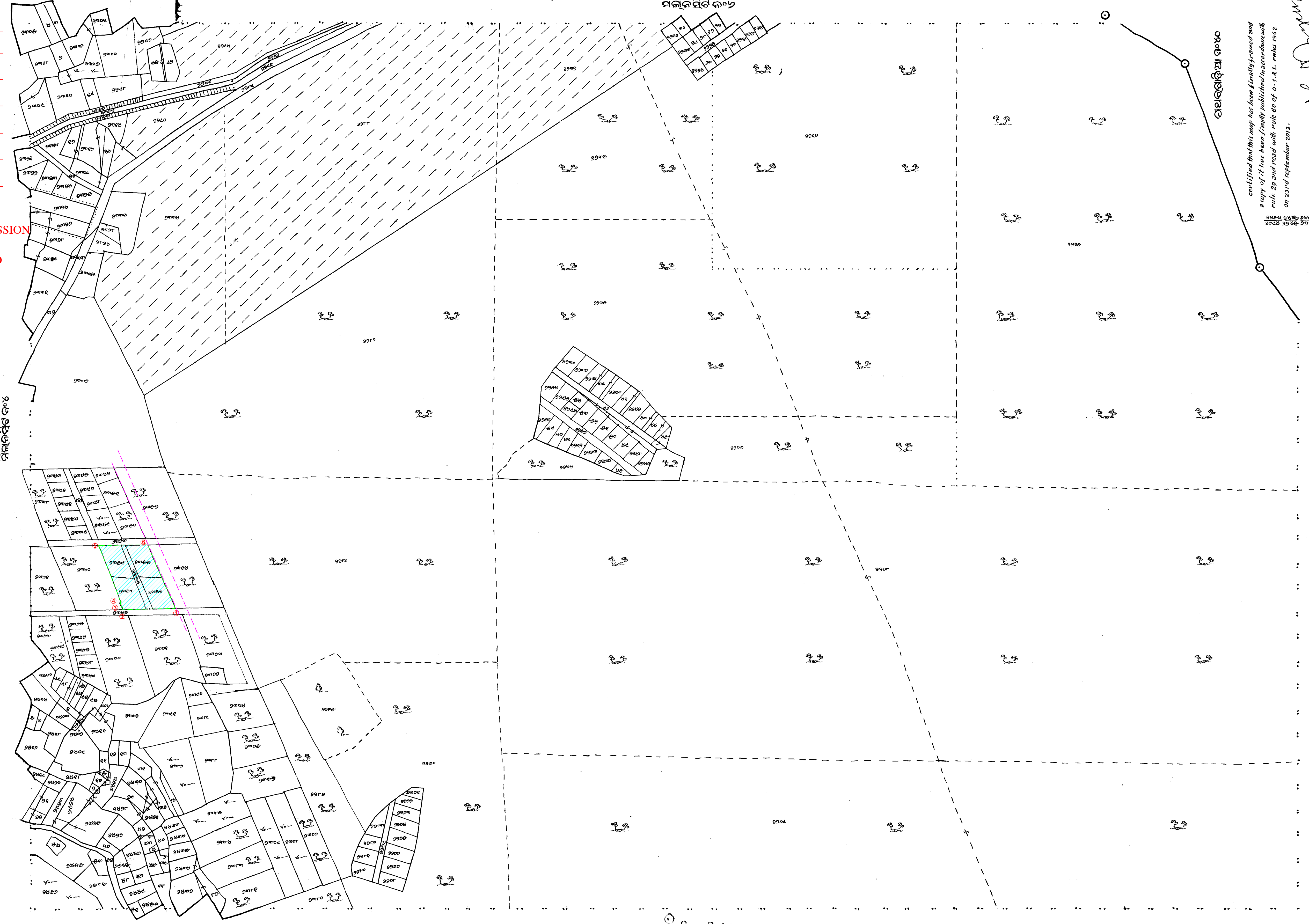


SL. NO.	LATITUDE	LONGITUDE
1	20°21'13.6" N	85°46'47.1" E
2	20°21'12.6" N	85°46'46.0" E
3	20°21'12.8" N	85°46'45.8" E
4	20°21'13.1" N	85°46'45.6" E
5	20°21'14.5" N	85°46'44.7" E
6	20°21'15.4" N	85°46'46.0" E

**NOTES**  
 PLOT IN POSSESSION  
 EXISTING ROAD



Certified that this map has been finally framed and a copy of it has been finally published in accordance with rule 29 and read with rule 60 of O.S.A.S. rules 1962 on 23rd September 2013.  
*[Signature]*  
 Settlement Officer.

Sidhivinayak Infrastructure & Developers (P) Ltd.  
*Aditya Kumar Nayak*  
 Managing Director

PROPOSED (B+G+9) STORIED RESIDENTIAL APARTMENT (MIG) OF MRS. ANUPAMA MOHANTY, MRS. SANDHYARANI SAHOO, MR NARENDRA DAS, MR. G. SRINIVAS, MR GAJENDRA DAS, MR SUSHANTA KUMAR DAS, MRS. SARASWATI BEHERA, MR RABINDRA KUMAR DAS, MR DURGA PRASAD DAS, MRS. ROJALIN PARIDA, MRS MANDAKINI PARIDA, MR SUBRAT RANJAN JENA OVER PLOT NO- 2355/2982, 2357/2983, 2359, 2356/2985, 2357/2984, 2358/2986, 2356/3009, 2356/2964, 2357/3006, 2358/3007, 2358/2988, 2357/2990, 2358/2989, 2356/3005, 2357/3004, 2358/3003, 2355/3263, 2357/2987, KHATA NO- 890/135, 890/122, 890/136, 890/137, 890/158, 890/109, 890/156, 890/139, 890/140, 890/155, 890/138, AT MOUZA-SUNDARPUR, BHUBANESWAR, KHURDA, REPRESENTED BY M/S. SIDHIVINAYAK INFRASTRUCTURE AND DEVELOPERS PVT. LTD. THROUGH IT'S M.D. MR. ADITYA KUMAR NAYAK

ହାତମୁଦ୍ଦାକାରୀ କାର୍ଯ୍ୟାଳୟ - ବଲାଙ୍ଗୀ

ପତ୍ରନଂ. 1640 ତା. 24.9.2021

ପ୍ରାନ୍ତରୁ ପ୍ରମୁଖିକୃତାଃ, ଭୁବନେଶ୍ୱର ।


କ୍ଷେତ୍ର:- ପର୍ବତୀପୁତ୍ରୀ ଜୋଜା- ସୁଲହପୁର ପୂର୍ବ- 2387, 2388, 2389, 2390, 2391 ଓ ନାଗଲୁଡ଼ କ୍ଷେତ୍ରରୁ ଥିବା ହାତୁ ଶ୍ରମକ ।

ମୂଲ୍ୟ:- ପର୍ବତୀ କାର୍ଯ୍ୟାଳୟର ପତ୍ରନଂ- 9364 ତା. 20.9.2021

ମହାଶୟ,

ଦାମକରୀ ଗ୍ରାମପଞ୍ଚାୟତ ସୂଚକ ଧାବଣା ମୁଗଜଳ ଜୋଜା- ସୁଲହପୁର ଓ ମାଝ ନଳମ୍ବା ମୁଗଜଳ ମେହନମିନ ଦେବୀ କହିବାରେ ଜଣାପଡ଼ିଥିବା ହାତୁ ପୂର୍ବ- 2387, 2388, 2389, 2390, 2391 ଓ ମୂର୍ଚ୍ଛମୀପାହର ନାଗଲୁଡ଼ କ୍ଷେତ୍ରରୁ ମେହନମିନରେ ଏକ ହାତୁ ଶ୍ରମକର ହିସାବ ; ନାହାର ଲମ୍ବ = 500' ଫିଟ୍ ହିସାବରେ ଏହାର ଓମ୍ବର = 100' ଫିଟ୍ ହିସାବରେ । କିନ୍ତୁ ହାତୁର ମଧ୍ୟଭାଗରେ ଏକ ସ୍ତମ୍ଭର ଓମ୍ବର = 63' ଫିଟ୍ ହିସାବରେ ଦେବୀ ମେହନମିନରେ ଜଣାପଡ଼ିଥିବା ଏହି ଠାରେ ମୂଳାଂଶ ଦେବାକୁ ଚାହୁଁଛନ୍ତି ଏବଂ ସ୍ତମ୍ଭରୁ ପଶ୍ଚାତ୍ ପାଣି ବର୍ଷା ଉତ୍ପନ୍ନ ହେବାର ହିସାବ ।

∴ ଏହା ଦାମକରୀ ସୂଚକର କ୍ଷେତ୍ର ନକ୍ସାରେ ।

ଦାମକରୀ ଜିଲ୍ଲା  
  
24-9-2021  
REVENUE INSPECTOR  
CHANDAKA





3025  
22-09-2021

**OFFICE OF THE TAHASILDAR, BHUBANESWAR.**

Email id-tdrbbsr@gmail.com

Ph. 0674-2432442(O)

Letter No. 96221

Dr. 22/09/2021

To

The Planning Member,  
Bhubaneswar Development Authority  
Bhubaneswar.

Sub:

Approval of Layout Plan over Hal Plot No.2387,2388,2432,2433 and others in  
Mouza - Sunderpur, Tahasil – Bhubaneswar.

Ref:

Your letter No. 32463 dtd.17.09.2021.

Sir,

With reference to the letter on the subject cited above, I am to say that a field verification at the level of R.I, Chandaka was made to ascertain whether there is existence of any public road adjoining to plot No.2388 and 2387 of Mouza Sunderpur.

From the said field enquiry it is revealed that there is availability of public road of width 100ft. leading access to those plots, but in the middle portion this road it is constructed to width of only 63'ft. near boundary wall of pump house of Gram Panchayat.

Your faithful,

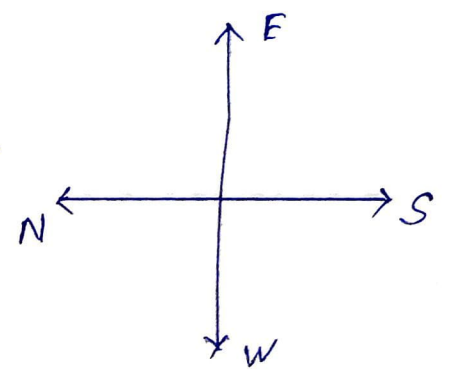
*[Signature]*  
22-9-2021  
Tahasildar, Bhubaneswar

Encl: R.I. Field Verification Report.

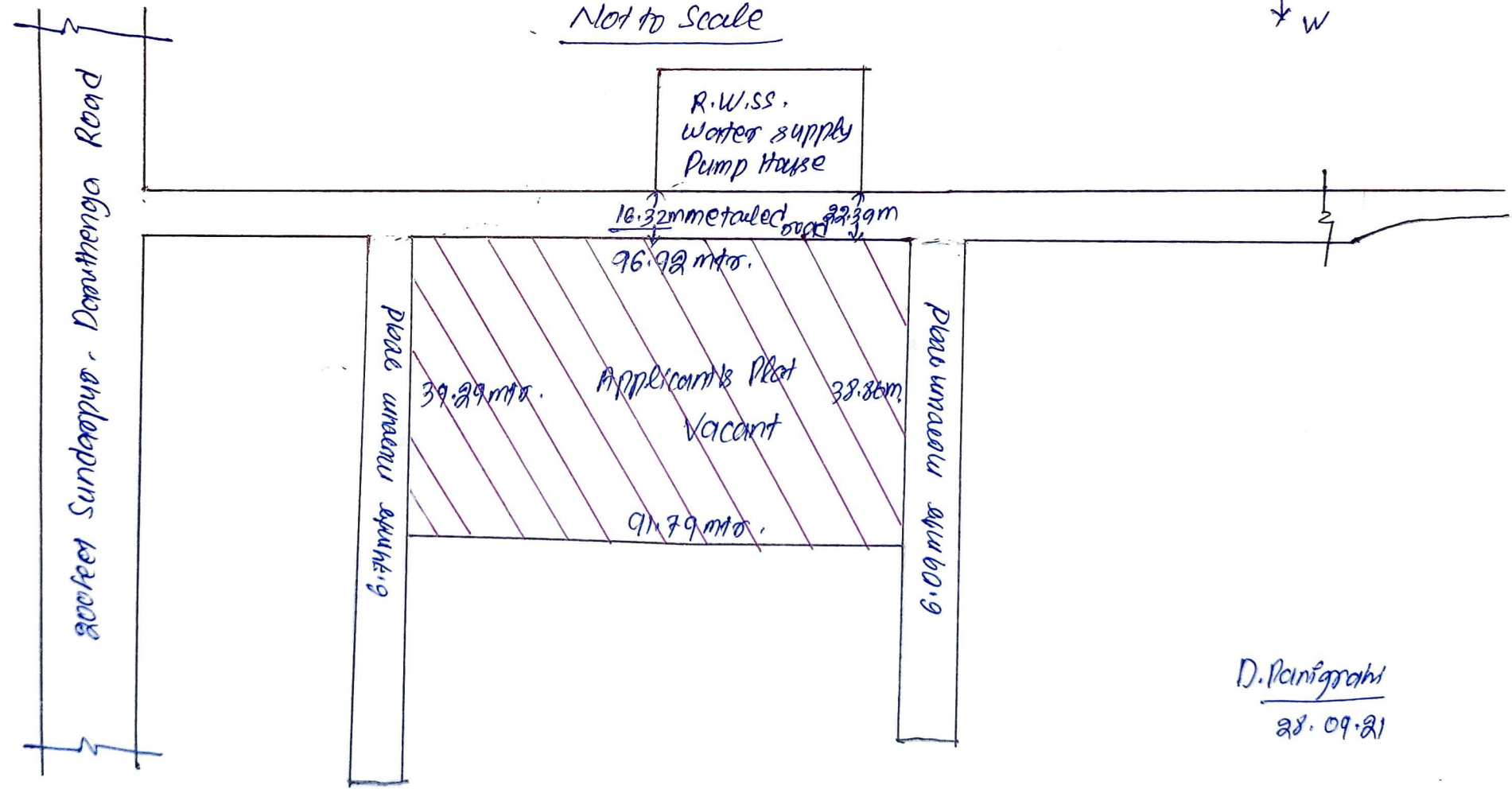
# Building plan Approval site inspection Report

Over Plot No: 2359, 2357/2990, 2358/2989, 2356/3009,  
2356/2985 & Others

Mouza: Sundarpur.



Not to Scale



D. Panigrahi  
28.09.21