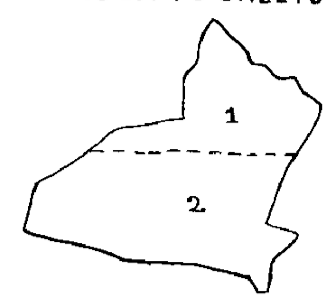


ମୌଜା ନୁଆହାଟ ସିଟ ନଂ:୧
ଥାନା କଟକପଡ଼ା ନଂ.୪୫
ଡିସ୍ଟ୍ରିକ୍ଟ କଟକପଡ଼ା ନଂ.୨୨୩
NUAHAT SHEET NO.1
Thana Cuttacksadar No.45
ଜିଲ୍ଲା କଟକ
ସ୍କେଲ ୧ଃ୧ ମାଇଲ Scale 1:62500
ସନ ୧୯୮୩-୮୪ Year 1983-84

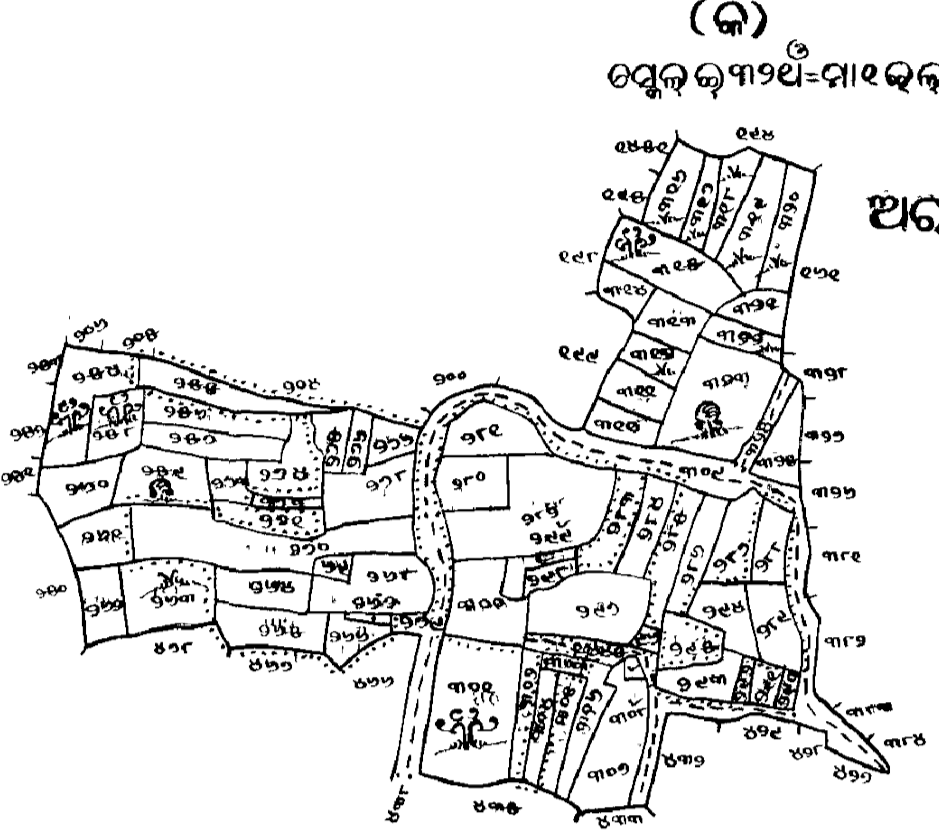
INDEX TO SHEETS



SL. NO.	LATITUDE	LONGITUDE
1	20°22'42.1"N	85°53'22.8"E
2	20°22'42.1"N	85°53'21.4"E
3	20°22'41.0"N	85°53'21.1"E
4	20°22'40.9"N	85°53'19.8"E
5	20°22'37.8"N	85°53'19.5"E
6	20°22'37.0"N	85°53'19.6"E
7	20°22'36.9"N	85°53'18.8"E
8	20°22'35.8"N	85°53'18.9"E
9	20°22'34.8"N	85°53'18.8"E
10	20°22'34.7"N	85°53'17.7"E
11	20°22'34.9"N	85°53'17.8"E
12	20°22'35.0"N	85°53'17.3"E
13	20°22'34.6"N	85°53'17.2"E
14	20°22'34.8"N	85°53'14.4"E
15	20°22'36.3"N	85°53'14.9"E
16	20°22'36.7"N	85°53'13.3"E
17	20°22'36.2"N	85°53'13.9"E
18	20°22'36.0"N	85°53'14.8"E
19	20°22'34.7"N	85°53'14.0"E
20	20°22'34.6"N	85°53'14.3"E
21	20°22'34.4"N	85°53'14.5"E
22	20°22'34.2"N	85°53'18.1"E
23	20°22'33.8"N	85°53'18.0"E
24	20°22'33.7"N	85°53'17.7"E
25	20°22'33.1"N	85°53'17.5"E
26	20°22'32.5"N	85°53'17.1"E
27	20°22'32.1"N	85°53'16.8"E
28	20°22'31.6"N	85°53'15.1"E
29	20°22'32.8"N	85°53'11.8"E
30	20°22'34.5"N	85°53'11.5"E
31	20°22'34.0"N	85°53'10.1"E
32	20°22'35.3"N	85°53'09.7"E
33	20°22'36.1"N	85°53'10.7"E
34	20°22'37.2"N	85°53'10.3"E
35	20°22'37.0"N	85°53'09.8"E
36	20°22'38.4"N	85°53'08.5"E
37	20°22'37.9"N	85°53'07.8"E
38	20°22'37.5"N	85°53'07.0"E
39	20°22'41.7"N	85°53'05.1"E
40	20°22'42.1"N	85°53'06.7"E
41	20°22'41.4"N	85°53'07.3"E
42	20°22'40.6"N	85°53'08.0"E
43	20°22'40.3"N	85°53'07.6"E
44	20°22'44.0"N	85°53'08.0"E
45	20°22'39.7"N	85°53'08.3"E
46	20°22'40.7"N	85°53'09.5"E
47	20°22'41.4"N	85°53'10.1"E
48	20°22'42.5"N	85°53'08.3"E
49	20°22'43.0"N	85°53'08.3"E
50	20°22'43.3"N	85°53'10.4"E
51	20°22'43.6"N	85°53'21.3"E
52	20°22'43.3"N	85°53'28.8"E

ନିର୍ଦ୍ଦେଶ

୧. ବସ୍ତିଭୂମି
୨. ଆବୃତ୍ତଭୂମି
୩. ନଦ
୪. ବାଡ଼ିବାଗାଡ଼ି
୫. ପରିଧି
୬. ଶୁଖିଲା(ଡିମ୍ବ)
୭. ଚକାଚକା
୮. ଗାଆଁବାସୀ
୯. ଡିମ୍ବିଆଳା
୧୦. କୋଇଲାଳା
୧୧. କଳକଳ



Certified that this map which has been finally prepared under sub-section (1) of section 22 of the Orissa Consolidation of Holdings and prevention of fragmentation of Land Act, 1972 has been finally published in accordance with the provision contained in sub-section (2) of the said section read with rule 26 of the Orissa Consolidation of Holdings and prevention of fragmentation of Land Rules, 1973 on 19.7.83

Assistant Consolidation Officer
Circle - Cuttack-sadar

ମୌଜା ନୁଆହାଟ ସିଟ ନଂ:୨
ଥାନା କଟକପଡ଼ା ନଂ.୪୫
ଡିସ୍ଟ୍ରିକ୍ଟ କଟକପଡ଼ା ନଂ.୨୨୩
NUAHAT SHEET NO.2
Thana Cuttacksadar No.45
ଜିଲ୍ଲା କଟକ
ସ୍କେଲ ୧ଃ୧ ମାଇଲ Scale 1:62500
ସନ ୧୯୮୩-୮୪ Year 1983-84

ନିର୍ଦ୍ଦେଶ

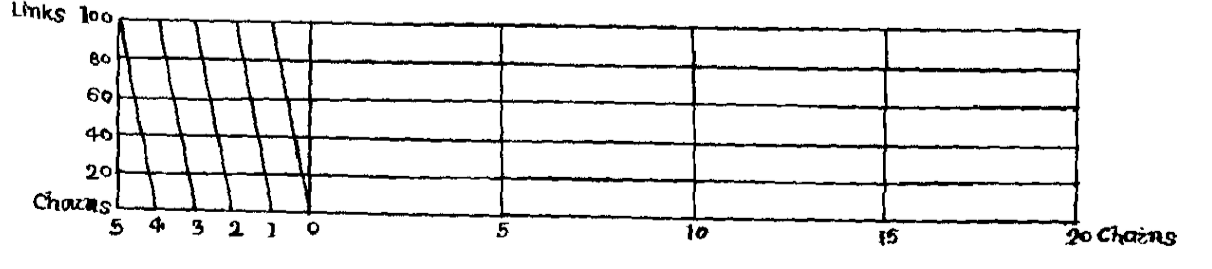
୧. ବସ୍ତିଭୂମି
୨. ନଦ
୩. ବାଡ଼ିବାଗାଡ଼ି
୪. ପରିଧି
୫. ଶୁଖିଲା
୬. ଚକାଚକା
୭. ଗାଆଁବାସୀ
୮. ଡିମ୍ବିଆଳା
୯. କୋଇଲାଳା
୧୦. କଳକଳ

NOTES
PLOT IN POSSESSION
PLOT'S NOT IN POSSESSION

Certified that this map which has been finally prepared under sub-section (1) of section 22 of the Orissa Consolidation of Holdings and prevention of fragmentation of Land Act, 1972 has been finally published in accordance with the provision contained in sub-section (2) of the said section read with rule 26 of the Orissa Consolidation of Holdings and prevention of fragmentation of Land Rules, 1973 on 19.7.83

Assistant Consolidation Officer
Circle - Cuttack-sadar

SL. NO.	LATITUDE	LONGITUDE
53	20°22'38.6"N	85°53'11.8"E
54	20°22'39.1"N	85°53'12.1"E
55	20°22'38.9"N	85°53'12.3"E
56	20°22'38.7"N	85°53'12.7"E
57	20°22'39.1"N	85°53'13.1"E
58	20°22'38.6"N	85°53'13.0"E
59	20°22'38.6"N	85°53'12.2"E
60	20°22'38.3"N	85°53'13.3"E



GROUP OF COMMERCIAL (B+G+7), (B+G+3) & (B+G+2) RESIDENTIAL (B+G+13), (LB+UB+G+23) & (LB1+LB2+UB+G+23) BUILDINGS OVER PLOT NO.-1017, 1018/2260, 1018/2213, 1026, 1027/1536, 1027, 1019, 1020/7768, 1021, 1022, 1024, 1025/2262, 1025/2214, 1031, 1032, 1033, 1034, 1035, 1036, 1040, 1048, 1044, 1043, 926, 924/2265, 927, 938, 937, 939/2196, 939/2211, 940, 943, 944, 945, 946, 947, 948, 934, 935, 933, 932, 936, 930, 935, 929, 768/2215, 931, 936, 928, 786, 1042, 1041, 1023, 1045, 1037, 1037, 1025, 1029, 1030.MZ - NUAHATA, P.S.CUTTACK SADARA, TAHSIL - CUTTACK SADARA NO-273 DIST-CUTTACK.
LAND OWNER :-
M/S Tirumala Infrastructure & Dev. Pvt. Ltd.
(Director Sri Ashish Garg)
M/S Solid Wood Construction Pvt. Ltd.
(Director Sri Ashish Garg)
M/S J.R.G.Developers Pvt. Ltd.
(Director Sri Vineet Mohan Gupta)
M/S Tirumala Vinayak Projects Pvt. Ltd.
(Director Sri Vineet Mohan Gupta)
Grand Bazaar Developers LLP
DEVELOPER / BUILDER :-
M/S GRAND BAZAAR DEVELOPERS LLP

Authorized Signatory