

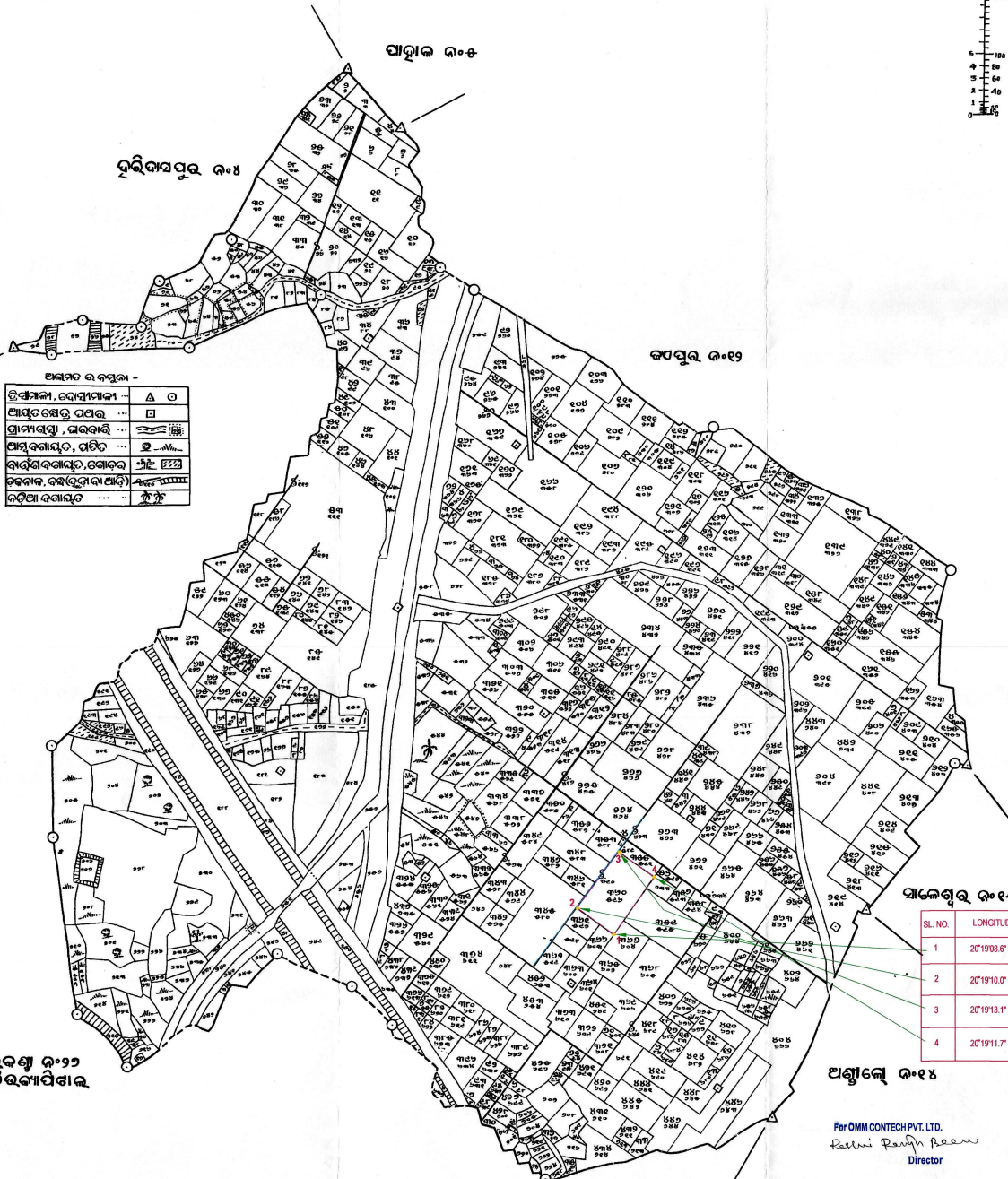
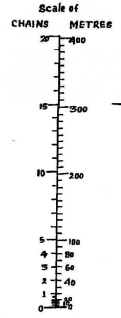
# ମୌଜା ରୁଦ୍ରପୁର

ଫାଇଲ ନମ୍ବର ୧୩  
 ଚତୁର୍ଥ ଶ୍ରେଣୀର ମୌଜା ନମ୍ବର ୧୨୨

**RUDRA PUR**  
 Thānā Bāliantā No 13

## କିଲ୍ଲା ପତ୍ର

ସ୍କେଲ ୧୫:୧ ମାଇଲ୍, Scale 15 Inches to 1 Mile  
 ୩୩୧୧୯୯-୮୦ Year 1979-80



କିଲ୍ଲାପତ୍ରର ଆକାର ୧୫.୫୫ x ୧୦.୫୫ ଫୁଟ ଥିବାରୁ ଏହାକୁ ଉପରୋକ୍ତ ଆକାରରେ କଟି ଦିଆଯାଇଛି ।

କିଲ୍ଲାପତ୍ରର ଆକାର ୧୫.୫୫ x ୧୦.୫୫ ଫୁଟ ଥିବାରୁ ଏହାକୁ ଉପରୋକ୍ତ ଆକାରରେ କଟି ଦିଆଯାଇଛି ।

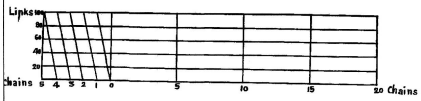
NOTES:-

	PLOT BOUNDARY
	CHAKA/ KADA NALLA

Certified that this map which has been finally prepared under sub-section (1) of section 22 of the aforesaid consolidation of holdings and prevention of fragmentation of Land Act 1972 has been finally published in accordance with the provision contained in sub-section (3) of the said section read with rule 26 of the aforesaid consolidation of holdings and prevention of fragmentation of Land Rules, 1973 on

For OMM CONTECH PVT. LTD.  
 Ratna Ranjan Behera  
 Director

Asst. Commissioner  
 Baitalpatana Circle



**PROPOSED LAYOUT APPROVAL PLAN FOR OMM CONTECH PVT. LTD. OVER PLOT NO 596/10570 & 596/10723, KHATA NO.- 412/1378 & 412/1557, MOUZA- RUDRAPUR, BHUBANESWAR, DIST- KHORDHA, ODISHA.**