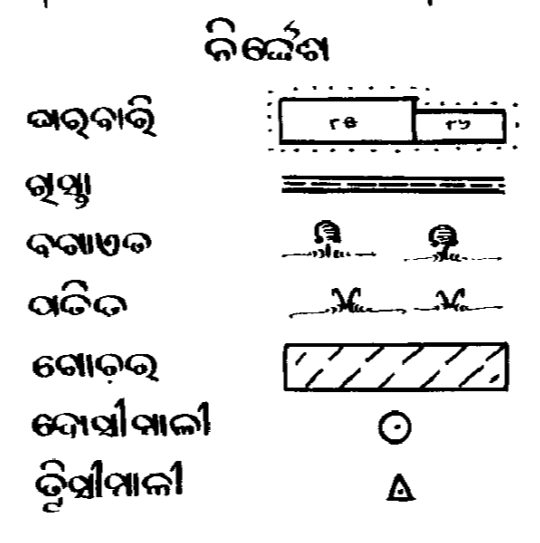


ଭୁବନେଶ୍ୱର

ଗଜପତି ଶାସନ
ଆନା ବନ୍ଦନା



ମୌଜା ପାତ୍ରପଡ଼ା ସିଟ୍‌ନଂ

ଆନା ଭୁବନେଶ୍ୱର
ତତ୍ପରିକ ଭୁବନେଶ୍ୱର
PATRAPADA SHEET No.2
Thana Bhubaneswar No.3

ଜିଲ୍ଲା ପୁରୀ

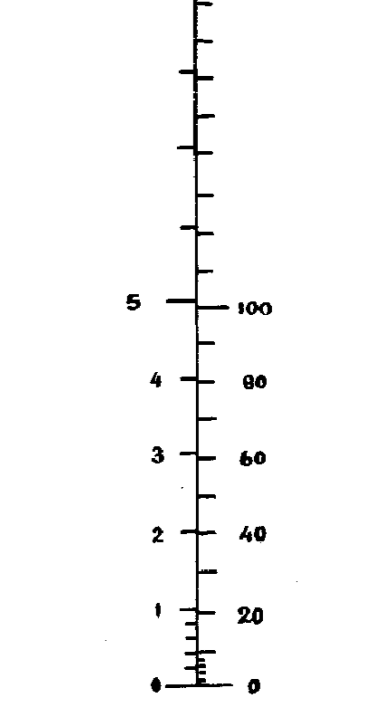
ସ୍କେଲ୍ ୩୨-୩୦୦୦
SCALE 32-1 MILE
ସନ ୧୯୮୩
YEAR 1983

SCALE 32 INCHES TO 1 MILE

SCALE OF

CHAINS

METRES




SL. NO.	LATITUDE	LONGITUDE
1	20°14'21.6" N	85°46'04.9" E
2	20°14'22.9" N	85°46'04.9" E
3	20°14'23.0" N	85°46'05.5" E
4	20°14'22.2" N	85°46'05.5" E
5	20°14'21.6" N	85°46'05.2" E



Certified that this map which has been finally prepared under sub-section (1) of section 22 of the Orissa Consolidation of Holdings and Prevention of Fragmentation of Land Act 1972 has been finally published in accordance with the provision contained in sub-section (2) of the said section read with rule 26 of the Orissa Consolidation of Holdings and Prevention of Fragmentation of Land Rules 1973 in 28.4.83.

NOTES:-



PLOT IN POSSESSION

Asst. Consolidation Officer

SHANT SUMAN B.Arch.
Registered Architect
Regd. No.-CA/2001/28081

For SRI BHULAXMI INFRA TECH LLP
Designed Plan

PROPOSED S+3 RESIDENTIAL APARTMENT BUILDING PLAN OF BHULAXMI INFRA TECH LLP. SRI BIRANCHI NARAYAN MSHRA (PARTNER) & SRI SARBESWAR SAHU (PARTNER) OVER PLOT NO.-168/3006, KHATA NO.- 703/1540, MOUZA-PATRAPADA ,BHUBNESWAR, DIST-KHORDHA.