

EC-4

**EC Receipt**

DISTRICT :KHURDA , REGISTRATION OFFICE :KHURDA(BBSR)

53260
29594

Type of Receipt : Encumbrance Certificate
 Application No. : 2019108023013
 Date of Application : 17/10/2019
 From Whom Received : PRASANTA KUMAR PARIDA
 Mode of Payment : CASH
 Searching Fee : 386
 Urgent Fee : 0
 User Charge : 1150
 Total Amount : 1536

472015

Date : 17/10/2019

Signature & Stamp of Registering Officer

**EC Receipt**

DISTRICT :KHURDA , REGISTRATION OFFICE :KHURDA(BBSR)

Type of Receipt : Encumbrance Certificate
 Application No. : 2019108023013
 Date of Application : 17/10/2019
 From Whom Received : PRASANTA KUMAR PARIDA
 Mode of Payment : CASH
 Searching Fee : 386
 Urgent Fee : 0
 User Charge : 1150
 Total Amount : 1536

B

Signature & Stamp of Registering Officer

Date : 17/10/2019

**EC Receipt**

DISTRICT :KHURDA , REGISTRATION OFFICE :KHURDA(BBSR)

Type of Receipt : Encumbrance Certificate
 Application No. : 2019108023013
 Date of Application : 17/10/2019
 From Whom Received : PRASANTA KUMAR PARIDA
 Mode of Payment : CASH
 Searching Fee : 386
 Urgent Fee : 0
 User Charge : 1150
 Total Amount : 1536

B

Signature & Stamp of Registering Officer

Date : 17/10/2019

8

964051
APPENDIX
Sanyal (M)

1995
Sanyal

101-(2)
44-10-40

GENERAL SEARCH APPLICATION FORM

Prasanta Kana Panda

1. Name of the applicant address.

MORA Ra - Rudrapur

2. Village/hamlet/townward and Street in which the property is situated.

Khata No	Plot No	Area
305	284	740 de
419	285	300 de
412/1145	285	300 de
194	286	280 de

3. Description of the property (Khata) Plot No. & area) with boundaries in Case of plot.

412/1614	286	280 de
153	289	260 de
412/1086	289	260 de
128	287	190 de
412/632	287	190 de
193	288	190 de
412/704	288	190 de
234	306	725 de
423	308	240 de
412/1087	308	240 de
412/234	308	240 de
47	309	050 de
371	290	760 de
412/1419	290	760 de

4. The year(s) in the books of which Search should be made

5. The additional year(s) in the books of which search should be continued.

1.1.90 - till date
30 years

Please search the books of your office and grand once certificate of encumbrance of the above mentioned property.

Date :-

20

Signature of Applicant
P.K. Panda

I declare that to the best of my knowledge the above items constitute a single property and belongs to present M/S - Assotech Sanyal Pvt. Ltd. Abode LLP

Signature of Applicant
P.K. Panda



Miscellaneous Receipt

DISTRICT :KHURDA , REGISTRATION OFFICE :KHURDA(BBSR)


Type of Receipt
Application No.
Date of Application
From Whom Received
Mode of Payment
Amount Paid

: Encumbrance Certificate
: 2019108023013
: 17/10/2019
: PRASANTA KUMAR PARIDA
: CASH
: 720



Date : 17/10/2019

Signature & Stamp of Registering Officer




Miscellaneous Receipt

DISTRICT :KHURDA , REGISTRATION OFFICE :KHURDA(BBSR)

Type of Receipt
Application No.
Date of Application
From Whom Received
Mode of Payment
Amount Paid

: Encumbrance Certificate
: 2019108023013
: 17/10/2019
: PRASANTA KUMAR PARIDA
: CASH
: 720



Date : 17/10/2019

Signature & Stamp of Registering Officer





Form No.26

Certificate of Encumbrance on Property

Application No : **2019108023013**

Applicant Name : **PRASANTA KUMAR PARIDA**

Owner Name(as per application) : **MS ASSOTECH SUN GROWTH ABODE LLP**

Certificate No. : **EC1082019018341**

Having applied to me for a certificate giving particulars of registered acts and encumbrances,if any in respect of undermentioned property :-

Sr. No.	Village	Khata No.	Plot No.	Area	North Boundary	West Boundary	East Boundary	South Boundary
1	RUDRAPUR-13	153	289	260 Decimal100 0D=1Acre				
2	RUDRAPUR-13	143	288	140 Decimal100 0D=1Acre				
3	RUDRAPUR-13	412/1145	285	300 Decimal100 0D=1Acre				
4	RUDRAPUR-13	47	309	50 Decimal100 0D=1Acre				
5	RUDRAPUR-13	194	286	280 Decimal100 0D=1Acre				
6	RUDRAPUR-13	412/1086	289	260 Decimal100 0D=1Acre				
7	RUDRAPUR-13	412/704	288	140 Decimal100 0D=1Acre				

Office : **KHURDA(BBSR)**

Date **17-OCT-19**



Digitally signed by ARUNA
KUMAR DAS
Date: 2019.10.17 11:56:18
+05 30

Signature of Registering Officer

8	RUDRAPUR-13	412/1087	308	240 Decimal100 0D=1Acre			
9	RUDRAPUR-13	305	284	740 Decimal100 0D=1Acre			
10	RUDRAPUR-13	128	287	140 Decimal100 0D=1Acre			
11	RUDRAPUR-13	423	308	240 Decimal100 0D=1Acre			
12	RUDRAPUR-13	412/632	287	140 Decimal100 0D=1Acre			
13	RUDRAPUR-13	412/1419	290	760 Decimal100 0D=1Acre			
14	RUDRAPUR-13	419	285	300 Decimal100 0D=1Acre			
15	RUDRAPUR-13	412/1614	286	280 Decimal100 0D=1Acre			
16	RUDRAPUR-13	234	306	725 Decimal100 0D=1Acre			
17	RUDRAPUR-13	371	290	760 Decimal100 0D=1Acre			
18	RUDRAPUR-13	412/234	308	240 Decimal100 0D=1Acre			

Office : KHURDA(BBSR)

Date 17-OCT-19



Digitally signed by ARUNA
KUMAR DAS
Date: 2019.10.17 11:56:18
+05'30

Signature of Registering Officer

I hereby certify that a search has been made in book and in the indexes relating thereto for 25 years from 01-JAN-95 to 17-OCT-19 for acts and encumbrances affecting the said property, and that on such search the following acts and encumbrances as detailed on the reverse appear.

I also certify that save the aforesaid acts and encumbrances no other acts and encumbrances effecting the said property have been found.

Sr. No.	Registraion Office.	Description Of Property(Village/Khata Number/ Plot Number/Area/Boundary(East/West/North/South)/ Chaka Number/Flat Number)	Registration Number	Execution Date	Deed Type	Consideration Amount	First Party	Second Party
1	KHURDA(BBSR)	RUDRAPUR-13 305 284 0.18.5 DecAcre NA NA NA NA [CHAKA NO 111, AREA SOLD A 0.18.5 DEC OUTOF A 0.74 DEC RENT RS.1.00 P]	8164/2003/1	19-Nov-2003	RELEASE - MORE THAN RS.1000	930,000.00	1-SOBHABATI JENA	1-RAMA CHAMDRA JENA
2	KHURDA(BBSR)	RUDRAPUR-13 423 308 0.24 Dec.Acre CHAKA NO. 121, PLOT NO.309 CHAKA NO. 120, PLOT NO.306 CHAKA NO. 121, PLOT NO.307 CHAKA ROAD [FULL PLOT , CHAKA NO- 121]	1316/2004/1	16-Feb-2004	POA WITH POSSESSION	2,000.00	1-SRI.KALANDI MOHARANA 2-PARVATI MAHARANA	1-PANCHANAN MALLA(DIRECTOR OF PANCHABATI BUILDERS PVT.LTD)
3	KHURDA(BBSR)	RUDRAPUR-13 412/234 308 240 DismilAcre CHAKA NO-121 & PLOT NO-309 CHAKA NO-120 & PLOT NO-306 CHAKA NO-121 & PLOT NO-307 CHAKA ROAD [RENT 1.50P.,FULL PLOT]	7860/2008/1	26-May-2008	SALE IMMOVABLE	50,000.00	1-PANCHHANAN MALLA (DIRECTOR OF PANCHABATI BUILDERS PVT. LTD.) 2-KALANDI MOHARANA (PRINCIPAL) 3-PRABHATI MOHARANA (PRINCIPAL)	1-SASANKA SEKHAR ROUT
4	KHURDA(BBSR)	RUDRAPUR-13 234 306 1 Acre 450 DismilAcre NA NA NA NA []	2079/2009/1	09-Feb-2009	RELEASE - MORE THAN RS.1000	50,000.00	1-KANAK MANJARI SUNDARAY 2-LAXMIPRIYA SWAIN 3-SMITANJALI BHOL	1-SRI BISWANATH JENA
5	KHURDA(BBSR)	RUDRAPUR-13 234 306 1 Acre 450 DismilAcre NA NA NA NA []	2949/2009/1	28-Feb-2009	RELEASE - MORE THAN RS.1000	50,000.00		1-SHNEHALATA JENA 2-BISHNU PRIYA JENA 3-SRI BISWANATH JENA
6	KHURDA(BBSR)	RUDRAPUR-13 153 289 0 Acre 130 DismilAcre NA NA SARBESWAR ROUTARAY GOCHAR []	15963/2009/1	16-Sep-2009	POA WITH POSSESSION	1,000.00	1-DEBENDRA KUMAR JENA	1-NETRAPRAVA SAHOO MANAGING DIRECTOR OF SATYA BISHNU BUILDERS (P) LTD.



Digitally signed by ARUNA KUMAR DAS
Date: 2019.10.17 11:56:19 +05:30

Office : KHURDA(BBSR)

Date : 17-OCT-19

Signature of Registering Officer

Sr. No.	Registraion Office.	Description Of Property(Village/Khata Number/ Plot Number/Area/Boundary(East/West/North/South)/ Chaka Number/Flat Number)	Registration Number	Execution Date	Deed Type	Consideration Amount	First Party	Second Party
7	KHURDA(BBSR)	RUDRAPUR-13 423 308 0.024DECAcre CHAKA NO.120,PLOT NO.309 CHAKA NO.120,PLOT NO.306 CHAKA NO.121 ,PLOT NO.307 CHAKA ROAD [FULL PLOT & RENT RS.1/- CHAKA NO.121]	2654/2010/1	06-Feb-2010	SALE IMMOVABLE	600,000.00	1-SASAHANKA SEKHAR ROUT	1-PRITAM LENKA
8	KHURDA(BBSR)	RUDRAPUR-13 128 287 0.140 decAcre NM NM NM [FULL CHAKA NO.113 & RENT RS1.50P.]	10891/2010/1	22-May-2010	POA WITH POSSESSION	1,000.00	1-ANANTA SAHOO 2-SABITRI DEVI 3-SANGHAMITRA SAHOO 4-SUCHITRA SAHOO	1-SRI SASHANKA SEKHAR ROUT
9	KHURDA(BBSR)	RUDRAPUR-13 419 285 0.3Acre NA NA SARAHAD MOUZA JAYAPUR NITYANANDA SAHOO (KHASADA NO 286) [POWER AREA AC.0.300 DECIMALS (FULL PLOT).]	11081015122	01-Jul-2010	POA WITH POSSESSION	1,000.00	1-PANCHANAN SAHOO 2-SUDAM CHARAN SAHOO 3-SMT MANJULATA SAHOO 4-SUBALA CHARAN SAHOO 5-JANAKI BALABH SAHOO 6-SMT KANCHANBALA SAHOO 7-GOBARDHAN SAHOO 8-KUMARBARA SAHOO 9-INDUMATI SAHOO	1-SASIKANTA PARIDA
10	KHURDA(BBSR)	RUDRAPUR-13 194 286 0.28Acre NA NA NA NA [CHAKA NO. 114, POWER AREA AC.0.280DEC. (FULL PLOT, FULL CHAKA).]	11081015797	07-Jul-2010	POA WITH POSSESSION	1,000.00	1-NARAYAN MOHANTY	1-SASIKANTA PARIDA
11	KHURDA(BBSR)	RUDRAPUR-13 371 290 0.04Acre NM NM NM NM [POWER AREA A 0.40 DEC FULL PLOT,CHAKA NO 159,]	11081019766	20-Aug-2010	POA WITH POSSESSION	1,000.00	1-SRI AMIYA MOHAPATRA 2-SMT MAMINA ROUTRA ALIAS MOHAPATRA	1-SRI SASHIKANTA PARIDA
12	KHURDA(BBSR)	RUDRAPUR-13 371 290 0.36Acre NM NM NM NM [POWER AREA AC0.36DECS FULL PLOT,]	11081020535	30-Aug-2010	POA WITH POSSESSION	1,000.00	1-SMT MAMINA ROUTRAY ALLIAS MOHAPATRA 2-SRI AMIYA MOHAPATRA	1-SRI SASHIKANTA PARIDA



Office : KHURDA(BBSR)

Date : 17-OCT-19



Digitally signed by ARUNA KUMAR DAS
Date: 2019.10.17 11:56:19 +05 30

Signature of Registering Officer

Sr. No.	Registraion Office.	Description Of Property(Village/Khata Number/ Plot Number/Area/Boundary(East/West/North/South)/ Chaka Number/Flat Number)	Registration Number	Execution Date	Deed Type	Consideration Amount	First Party	Second Party
13	KHURDA(BBSR)	RUDRAPUR-13 143 288 0.14Acre REV.PLOT NO - 289 REV.PLOT NO - 287 JAYAPUR MOUZA SARHAD REV.PLOT NO - 286 [SOLD AREA AC.0.14DEC FULL PLOT, ANNUAL RENT RS.1.00P]	11081023929	01-Oct-2010	SALE IMMOVABLE	616,000.00	1-PRASANA KUMAR ROUTARAY MOHAPATRA 2-PRATAP KUMAR JAGADEV MOHAPATRA 3-KANAN BALA DAS 4-PRAFULLA KUMAR SRICHANDAN 5-SRI PRADIPTA KUMAR CHHOTARAY	1-SMT. ANNAPURNA SRICHANDAN
14	KHURDA(BBSR)	RUDRAPUR-13 128 287 0.14Acre NA NA NA NA [SOLD AREA AC.0.14DEC FULL PLOT, ANNUAL RENT RS.2.00P, CHAKA NO - 113]	11081110944	07-May-2011	SALE IMMOVABLE	1,400,000.00	1-ANANTA SAHOO 2-SANGHAMITRA SAHOO 3-SUCHITRA SAHOO 4-SABITRI DEVI 5-SRI SASHANKA SEKHAR ROUT	1-SRI DEBENDRA KUMAR JENA
15	KHURDA(BBSR)	RUDRAPUR-13 47 309 0.05Acre NA NA JAGANNATH SAHU PLOT NO=-311 CHAKA ROAD [POWER AREA AC.0.050 DEC. FULL PLOT ,ANNUAL RENT RS 1.05P.]	11081111031	09-May-2011	POA WITH POSSESSION	1,000.00	1-SUKANTA SAHU	1-SASHIKANTA PARIDA
16	KHURDA(BBSR)	RUDRAPUR-13 128 287 0.14Acre NM NM REV PLOT NO 118 JAYPUR MOUZA REV PLOT NO 286 RUDRA UR MOUZA [SOLD AREA 0.140DECS FULL PLOT,CHAKA NO 113,TOTAL TWO PLOTS TOTAL SOLD AREA AC 0.200DECS FULL PLOT,]	11081112961	27-May-2011	SALE IMMOVABLE	3,000,000.00	1-DEBENDRA KUMAR JENA	1-SH SASHIKANTA PARIDA GM OF ASSOTECH BEBL INFRASTRUCTURE PVT LTD
17	KHURDA(BBSR)	RUDRAPUR-13 194 286 0.28Acre NM NM NM NM [SOLD AREA AC0.280DEC FULL PLOT AND FULL CHAKA NO-114, RENT RS.1.05P.]	11081114145	10-Jun-2011	SALE IMMOVABLE	3,000,000.00	1-SASIKANTA PARIDA 2-NARAYAN MOHANTY	1-SAROJ KUMAR SAHU ON BEHALF OF ASSOTECH BEBL INFRASTRUCTURE PVT LTD
18	KHURDA(BBSR)	RUDRAPUR-13 47 309 0.05Acre NM NM NM NM [SOLD AREA AC0.050DEC FULL PLOT AND FULL CHAKA NO-122 , RENT RS.1.05P.]	11081114155	10-Jun-2011	SALE IMMOVABLE	500,000.00	1-SASHIKANTA PARIDA 2-SUKANTA SAHU	1-SAROJ KUMAR SAHU ON BEHALF OF ASSOTECH BEBL INFRASTRUCTURE PVT LTD

Office : KHURDA(BBSR)

Date 17-OCT-19



Digitally signed by ARUNA KUMAR DAS
Date: 2019.10.17 11:56:19 +05:30

Signature of Registering Officer

Sr. No.	Registraion Office.	Description Of Property(Village/Khata Number/ Plot Number/Area/Boundary(East/West/North/South)/ Chaka Number/Flat Number)	Registration Number	Execution Date	Deed Type	Consideration Amount	First Party	Second Party
19	KHURDA(BBSR)	RUDRAPUR-13 419 285 0.3Acre NM NM JAYPUR MOUZA PLOT NO-286 [SOLD AREA AC0.300DEC FULL PLOT AND FULL CHAKA NO-112, RENT RS.1.05P.]	11081114142	10-Jun-2011	SALE IMMOVABLE	3,000,000.00	1-SMT KANCHANBALA SAHOO 2-SASIKANTA PARIDA 3-GOBARDHAN SAHOO 4-KUMARBARA SAHOO 5-SUBALA CHARAN SAHOO 6-SUDAM CHARAN SAHOO 7-PANCHANAN SAHOO 8-JANAKI BALABH SAHOO 9-SMT MANJULATA SAHOO 10-INDUMATI SAHOO	1-SAROJ KUMAR SAHU ON BEHALF OF ASSOTECH BEBL INFRASTRUCTURE PVT LTD
20	KHURDA(BBSR)	RUDRAPUR-13 371 290 0.76Acre NM NM NM NM [AREA AC.0.760 DECIMALS (FULL PLOT), RENT RS.1/-.]	11081115492	25-Jun-2011	AGREEMENT OF SALE WITHOUT POSSESSION	2,800,000.00	1-SMT MAMINA ROUT 2-SAHIKANTA PARIDA	1-SH SAKTI SWARUP MISHRA
21	KHURDA(BBSR)	RUDRAPUR-13 412/234 308 0.24Acre NM NM NM NM [SOLD AREA AC 0.240DECS FULL PLOT,CHAKA NO 121,TOTAL ONE MOUZA, ONE KHATA AND THREE PLOTS TOTAL SOLD AREA AC 0.750DECS ,ANNUAL RENT RS 1.05PS]	11081122683	27-Aug-2011	SALE IMMOVABLE	7,500,000.00	1-SMT SULOCHANA MAHARANA 2-SRI LINGARAJ MAHARANAN 3-SRI RABINDRA MAHARANA 4-SRI DEBENDRA MAHARANA 5-SRI SUNAKARA MAHARANA 6-SRI HARI MAHARANA	1-SH SASHIKANTA PARIDA GM OF ASSOTECH BEBL INFRASTRUCTURE PVT LTD
22	KHURDA(BBSR)	RUDRAPUR-13 423 308 0.24Acre CHAKA NO-121,PLOT NO-309 CHAKA NO-120,PLOT NO-306 CHAKA NO-121,PLOT NO-307 CHAKA ROAD [POWER AREA AC 0.24 DCS FULL PLOT,RENT RS 1.00 PS]	11081122327	30-Aug-2011	POA WITH POSSESSION	1,000.00	1-PRITAM LENKA	1-KISHORE CHANDRA MOHANTY
23	KHURDA(BBSR)	RUDRAPUR-13 371 290 0.76Acre NM NM NM NM [SOLD AREA AC0.760 DEC(FULL PLOT), SABIK KHATA-153, PLOT NO-636, ANNUAL RENT RS1.00 PAISA, CHAKA NO-159]	11081126236	19-Oct-2011	SALE IMMOVABLE	7,600,000.00	1-SRI SASHIKANTA PARIDA 2-SMT MAMINA ROUTRA ALIAS MOHAPATRA 3-SRI AMIYA MOHAPATRA 4-ANJALI PARIJA	1-SAROJ KUMAR SAHU AUTHORIZED SIGNATORY OF ASSOTECH BEBL INFRASTRUCTURE PVT LTD

Office : KHURDA(BBSR)

Date 17-OCT-19



Digitally signed by ARUNA KUMAR DAS
Date: 2019.10.17 11:56:20 +05:30

Signature of Registering Officer

Sr. No.	Registraion Office.	Description Of Property(Village/Khata Number/ Plot Number/Area/Boundary(East/West/North/South)/ Chaka Number/Flat Number)	Registration Number	Execution Date	Deed Type	Consideration Amount	First Party	Second Party
24	KHURDA(BBSR)	RUDRAPUR-13 153 289 0.13Acre NM NM NM NM [SOLD AREA AC.0.130DEC. PART PLOT, RENT RS.1.05PAISA.]	11081129877	26-Nov-2011	SALE IMMOVABLE	1,300,000.00	1-KIRANABALA JENA 2-SAJJAN KUMAR JENA 3-CHANDANA KUMAR JENA	1-SASHIKANTA PARIDA AUTHORIZED SIGNATORY OF ASSOTECH BEBL INFRASTRUCTURE PVT. LTD.
25	KHURDA(BBSR)	RUDRAPUR-13 153 289 0.13Acre NM NM NM NM [POWER AREA AC.0.260DEC., RENT RS.1.05PAISA.]	11081201228	11-Jan-2012	CANCELLATION OF POA	1,000.00	1-DEBENDRA KUMAR JENA	1-NETRAPARAVA SAHOO MANAGING DIRECTOR OF MS SATYA BISHNU BUILDERS PVT. LTD.
26	KHURDA(BBSR)	RUDRAPUR-13 153 289 0.13Acre NM NM NM NM [SOLD AREA AC.0.130DEC. OUT OF AC.0.260DEC., RENT RS.1.05PAISA.]	11081201499	11-Jan-2012	SALE IMMOVABLE	1,300,000.00	1-DEBENDRA KUMAR JENA	1-SH. SASHIKANTA PARIDA GM CORPORATE AUTHORIZED SIGNATORY OF ASSOTECH BEBL INFRASTRUCTURE PVT. LTD.
27	KHURDA(BBSR)	RUDRAPUR-13 423 308 0.24Acre CHAKA NO 121, PLOT NO 309 CHAKA NO 120, PLOT NO 306 PLOT NO 121, PLOT NO 307 CHAKA ROAD [POWER AREA AC 0.24 DEC, FULL PLOT, CHAKA NO 121,]	11081309061	27-May-2013	CANCELLATION OF POA	2,000.00	1-KALANDI MAHARANA 2-PARBATI MAHARANA	1-PANCHANAN MALLA DIRECTOR OF PANCHABATI BUILDERS PVT LTD
28	KHURDA(BBSR)	RUDRAPUR-13 412/1145 285 0.017Acre MOUZA BOUNDARY JAYPUR VENDORS LAND VENDEES LAND VENDEES LAND [SOLD AREA AC.0.017DEC. OUT OF AC.0.100DEC.,TOTAL TWO MOUZA,TWO KHATA,TWO PLOTS, TOTAL SOLD AREA AC.0.046DEC.,RENT RS.3/-]	11081811116	10-Oct-2018	SALE IMMOVABLE	1,600,000.00	1-NETRAPRAVA SAHOO DIRECTOR OF EMINENCE COROPORATION PVT. LTD.	1-SONAM SINGH
29	KHURDA(BBSR)	RUDRAPUR-13 305 284 0.37Acre REST PART OF PLOT NO.283 PLOT NO.276 PLOT NO.117(P) & PLOT NO.118 OF REV. VILLAGE JAYPU PLOT NO.282 [RELEASE AREA AC.0.370DEC. OUT OF AC.0.740DEC.,CHAKA NO.111,RENT RS.5/-]	11081812140	24-Nov-2018	RELEASE - MORE THAN RS.1000	80,000.00	1-PADMABATI PRADHAN 2-PRABHABATI JENA 3-USHARANI JENA 4-SATYABATI PATRA	1-UMA PRASAD JENA 2-DEBI PRASAD JENA



Office : KHURDA(BBSR)

Date 17-OCT-19




Digitally signed by ARUNA
KUMAR DAS
Date: 2019.10.17 11:56:20
+05.30

Signature of Registering Officer

Sr. No.	Registraion Office.	Description Of Property(Village/Khata Number/ Plot Number/Area/Boundary(East/West/North/South)/ Chaka Number/Flat Number)	Registration Number	Execution Date	Deed Type	Consideration Amount	First Party	Second Party
30	KHURDA(BBSR)	RUDRAPUR-13 305 284 0.74Acre NM NM NM NM [POWER AREA AC.0.740DEC.(FULL PLOT),CHAKA NO.111,RENT RS.5.00PAISA]	11081901785	08-Feb-2019	POA WITH POSSESSION	24,420,000.00	1-DEBI PRASAD JENA 2-DUSMAANTA KUMAR JENA 3-SAROJ KUMAR JENA 4-RAMACHANDRA JENA 5-NAYANA JENA 6-UMA PRASAD JENA 7-SIBA CHANDRA JENA 8-GOURA CHANDRA JENA	1-SHASHI BHUSAN MISHRA AUTHORIZED SIGNATORY OF MS ASSOTECH SUN GROWTH ABODE LLP
31	KHURDA(BBSR)	RUDRAPUR-13 234 306 0.725Acre REV PLOT NO-303 & 307 REV PLOT NO-280 REV PLOT NO-304, 305 & 731 REV PLOT NO-306(PART) [POWER AREA AC.0.725DEC OUT OF AREA AC.1.450DEC, CHAKA NO-120, ANNUAL RENT RS.5/-]	11081901840	11-Feb-2019	POA WITH POSSESSION	23,925,000.00	1-PRANATI JENA 2-BISWANATH JENA	1-SHASHI BHUSAN MISHRA AUTHORIZED SIGNATORY OF MS ASSOTECH SUN GROWTH ABODE LLP
32	KHURDA(BBSR)	RUDRAPUR-13 412/1145 285 0.065Acre REV. PLOT NO.287 PART OF SAME REVENUE PLOT PART OF SAME REVENUE PLOT REV. PLOT NO.286 [SOLD AREA AC.0.065DEC. OUT OF AC.0.300DEC.,RENT RS.1.00PAISA]	11081903469	15-Mar-2019	SALE IMMOVABLE	2,242,500.00	1-SHASHI BHUSAN MISHRA AUTHORIZED SIGNATORY OF ASSOTECH BEBL INFRASTRUCTURE PVT. LTD.	1-PREM KHANDELWAL 2-KAVITA KHANDELWAL
33	KHURDA(BBSR)	RUDRAPUR-13 412/1145 285 0.075Acre REV PLOT NO-287 PART OF THE SAME REV PLOT PART OF THE SAME REV. PLOT REV PLOT NO-286 [SOLD AREA AC.0.075DEC OUT OF AREA AC.0.300DEC, RENT RS.1/-]	11081903470	15-Mar-2019	SALE IMMOVABLE	2,587,500.00	1-SHASHI BHUSAN MISHRA AUTHORIZED SIGNATORY OF MS ASSOTECH SUN GROWTH ABODE LLP	1-JYOTSNARANI DASH 2-AKSHAYA KUMAR DASH
34	KHURDA(BBSR)	RUDRAPUR-13 412/1145 285 0.065Acre REV. PLOT NO.287 PART OF THE SAME REVENUE PLOT PART OF SAME REVENUE PLOT REV. PLOT NO.286 [POWER AREA AC.0.065DEC. OUT OF AC.0.300DEC.,RENT RS.1.00PAISA]	11081903528	16-Mar-2019	POA WITH POSSESSION	2,242,500.00	1-KAVITA KHANDELWAL 2-PREM KHANDELWAL	1-SHASHI BHUSAN MISHRA AUTHORIZED SIGNATORY OF MS ASSOTECH SUN GROWTH ABODE LLP
35	KHURDA(BBSR)	RUDRAPUR-13 412/1145 285 0.075Acre REV. PLOT NO.287 PART OF THE SAME REVENUE PLOT PART OF SAME REVENUE PLOT REV. PLOT NO.286 [POWER AREA AC.0.075DEC. OUT OF AC.0.300DEC.,RENT RS.1.00PAISA]	11081903530	16-Mar-2019	POA WITH POSSESSION	2,587,500.00	1-AKSHAYA KUMAR DASH 2-JYOTSNARANI DASH	1-SHASHI BHUSAN MISHRA AUTHORIZED SIGNATORY OF MS ASSOTECH SUN GROWTH ABODE LLP

Office : KHURDA(BBSR)

Date 17-OCT-19



Digitally signed by ARUNA KUMAR DAS
Date: 2019.10.17 11:56:21 +05:30

Signature of Registering Officer

Sr. No.	Registraion Office.	Description Of Property(Village/Khata Number/ Plot Number/Area/Boundary(East/West/North/South)/ Chaka Number/Flat Number)	Registration Number	Execution Date	Deed Type	Consideration Amount	First Party	Second Party
36	KHURDA(BBSR)	RUDRAPUR-13 412/704 288 0.14Acre NA NA NA NA [SOLD AREA AC.0.140DEC FULL PLOT, RENT RS.1.75PS.]	11081904699	08-Apr-2019	SALE IMMOVABLE	4,830,000.00	1-ANNAPURNA SRICHANDAN	1-SHASHI BHUSAN MISHRA AUTHORISED SIGNATORY OF MS ASSOTECH SUN GROWTH ABODE LLP

Note :

- (1) The acts and encumbrances shown in the certificate are those discovered with reference to the description of properties furnished by the applicant.If the same properties have been described in registered documents in a manner different from the way in which the applicant has described them transactions evidenced by such documents will not be included in the certificate.
- (2) Under Section 57 of the Registration Act and Rule 137(i), persons desiring to inspect entries in the registers and indexes, or requiring copies thereof or requiring certificates of encumbrances on specified properties should make the search themselves,when the registers and indexes will be placed before them on payment of the prescribed fees.
- a) But as in the present case,the applicant has not undertaken the search himself, the requisite search has been made as carefully as possible by the office; but the department will not on any account hold itself responsible for any errors in the results of the search embodied in this certificate.



Office : KHURDA(BBSR)

Date : 17-OCT-19

Digitally signed by ARUNA KUMAR DAS
Date: 2019.10.17 11:56:21 +05:30

Signature of Registering Officer