

**Form No.26****Certificate of Encumbrance on Property**

2540/22

Application No : **2022061010458**Certificate No. : **EC0612022008295**Applicant Name : **NARESH KUMAR JENA**Owner Name(as per application) : **SANTOSH KUMAR TRIPATHY**

Having applied to me for a certificate giving particulars of registered acts and encumbrances,if any in respect of undermentioned property :-

| Sr. No. | Village | Khata No. | Plot No. | Area | North Boundary | West Boundary | East Boundary | South Boundary |
|---------|--------------|-----------|------------|-------------------------------|--|--------------------------------|----------------------------|---|
| 1 | LOCHAPADA-45 | 495/2168 | 1213 | 346 Decimal1000 D=1Acre | NM | NM | NM | NM |
| 2 | LOCHAPADA-45 | 495/2168 | 1213 | 346 Decimal1000 D=1Acre | ROAD | LAND OF SWARNARANI PANDA | LAND OF SELLER | LAND OF B. BANAJAKHI |
| 3 | LOCHAPADA-45 | 495/2168 | 1213 | 346 Decimal1000 D=1Acre | THE REST LAND OF SELLER | THE LAND OF BUYER | 40' FT WIDE ROAD | BUYER |
| 4 | LOCHAPADA-45 | 495/2168 | 1213 | 346 Decimal1000 D=1Acre | LAND OF KRUSHNA PATRA | ROAD | OWNER'S LAND | OWNER'S LAND |
| 5 | LOCHAPADA-45 | 495/2168 | 1213 | 346 Decimal1000 D=1Acre | ROAD | ROAD | PURCHASER'S LAND | TODAY PURCHASED LAND BY AMIT KUMAR JENA |
| 6 | LOCHAPADA-45 | 495/5126 | 1213/13292 | 48 Decimal1000 D=1Acre | HOUSE OF KALI CHARAN MAHAPATRO & G. RAM PATRO | ROAD | HOUSE OF BHAJARAM PATRO | ROAD |

Office : **BERHAMPUR-I**Date **22-JUN-2022**Digitally signed by PRADEEP
KUMAR MAHARANA
Date: 2022.06.22 15:49:51
+05:30

Signature of Registering Officer

| | | | | | | | | |
|----|--------------|----------|------------|-------------------------------|--|---|--|--|
| 7 | LOCHAPADA-45 | 495/5126 | 1213 | 346 Decimal1000 D=1Acre | RASTA | RASTA | LAND OF MANORANJAN PANDA | LAND OF SEL |
| 8 | LOCHAPADA-45 | 495/5002 | 1212/10701 | 106 Decimal1000 D=1Acre | HOUSE OF KALI CHARAN MAHAPATRO & G. RAM PATRO | ROAD | HOUSE OF BHAJARAM PATRO | ROAD |
| 9 | LOCHAPADA-45 | 495/5002 | 1212/10701 | 106 Decimal1000 D=1Acre | RASTA | RASTA | LAND OF MANORANJAN PANDA | LAND OF SELLER |
| 10 | LOCHAPADA-45 | 495/3203 | 1212 | 252 Decimal1000 D=1Acre | LAY OUT PLAN APPROVE PLOT 363 | LAY OUT PLAN APPROVE PLOT 389 OF MOHAN CHARAN MISH | LAY OUT PLAN APPROVE PLOT 387 | ROAD |
| 11 | LOCHAPADA-45 | 495/3203 | 1212 | 252 Decimal1000 D=1Acre | ROAD | LAND RELATED TO LAY OUT PLAN PLOT NO.339 | LAND RELATED TO LAY OUT PLAN PLOT NO.342 | LAND RELATED TO LAY OUT PLAN PLOT NO.358 & 359 |
| 12 | LOCHAPADA-45 | 495/3203 | 1212 | 252 Decimal1000 D=1Acre | LAND RELATED LAYOUT PLAN PLOT NO-341 | LAND RELATED LAYOUT PLAN PLOT NO-359 | LAND OF LAYOUT PLAN PLOT NO-357 | ROAD |
| 13 | LOCHAPADA-45 | 495/3203 | 1212 | 252 Decimal1000 D=1Acre | LAND RELATED LAYOUT PLAN PLOT NO-367 | LAND RELATED LAYOUT PLAN PLOT NO-385 RANJITA PANIG | LAND RELATED LAYOUT PLAN PLOT NO-383 | ROAD |
| 14 | LOCHAPADA-45 | 495/3203 | 1212 | 252 Decimal1000 D=1Acre | RELETED LAYOUT PLANNER PLOT NO.342 | RELETED LAYOUT PLANNER PLOT NO.358 | TODAY PURCHASE LAND OF ANANT PADHY | ROAD |
| 15 | LOCHAPADA-45 | 495/3203 | 1212 | 252 Decimal1000 D=1Acre | RELETED LAYOUT PLANNER PLOT NO.343 | TODAY PURCHASE LAND OF GITANJALI NAYAK | TODAY PURCHASE LAND OF MANJU PADHY | ROAD |
| 16 | LOCHAPADA-45 | 495/3203 | 1212 | 252 Decimal1000 D=1Acre | RELETED LAYOUT PLANNER PLOT NO.344 | TOADY PURCHASE LAND OF ANANAT PADHY | RELETED LAYOUT PLANNER PLOT NO.354 | ROAD |
| 17 | LOCHAPADA-45 | 495/3203 | 1212 | 252 Decimal1000 D=1Acre | 30' WIDE ROAD | 40' WIDE ROAD | REST LAND OF SELLER | 30' WIDE ROAD |

Office : **BERHAMPUR-I**

Date **22-JUN-2022**



Digitally signed by PRADEEP
KUMAR MAHARANA
Date: 2022.06.22 15:49:52
+05:30

Signature of Registering Officer

| | | | | | | | | |
|----|--------------|----------|------|-------------------------------|---|---|---|---|
| | LOCHAPADA-45 | 495/3203 | 1212 | 252 Decimal1000 D=1Acre | LAND RELATED OF LAYOUT PLOT NO.366 | LAND RELATED OF LAYOUT PLOT NO.386 | LAND RELATED OF LAYOUT PLOT NO.384 | ROAD |
| 9 | LOCHAPADA-45 | 495/3203 | 1212 | 252 Decimal1000 D=1Acre | LAND OF SELLER LAND | ROAD | SELLER LAND | ROAD |
| 10 | LOCHAPADA-45 | 495/3203 | 1212 | 252 Decimal1000 D=1Acre | LAY OUT PLANNER PLOT NO 370 OF RELATED LAND | LAY OUT PLANNER PLOT NO 382 OF RELATED LAND | TODAY PURCHASED LAND OF HARIKRUSHNA SAHU | ROAD |
| 21 | LOCHAPADA-45 | 495/3203 | 1212 | 252 Decimal1000 D=1Acre | LAY OUT PLANNER PLOT NO 370 OF RELATED LAND | TODAY PURCHASED LAND OF SIBA PRASAD PANDA | TODAY PURCHASED LAND OF SANKAR PRASAD ACHARJYA | ROAD |
| 22 | LOCHAPADA-45 | 495/3203 | 1212 | 252 Decimal1000 D=1Acre | LAYOUT PLAN PLOT NO 368 | LAYOUT PLAN PLOT NO 384 | LAYOUT PLAN PLOT NO 382 | ROAD |
| 23 | LOCHAPADA-45 | 495/3203 | 1212 | 252 Decimal1000 D=1Acre | ROAD | LAYOUT PLOT NO.348 RELATED TO ASIT KUMAR PADHI | REST LAND OF SELLER'S OF SUVEY NO.1536 | SURVEY NO.1536 & 1212 RELATED LAND |
| 24 | LOCHAPADA-45 | 495/3203 | 1212 | 252 Decimal1000 D=1Acre | ROAD | LAY OUT PLANNER PLOT NO 369 OF RELATED LAND | LAY OUT PLANNER PLOT NO 371 OF RELATED LAND | LAY OUT PLANNER PLOT NO 381&380 OF RELATED LAND |
| 25 | LOCHAPADA-45 | 495/3203 | 1212 | 252 Decimal1000 D=1Acre | ROAD | RELATED TO LAND OF LAY OUT PLANNER PLOT NO 338 | RELATED TO LAND OF LAY OUT PLANNER PLOT NO 340 | RELATED TO LAND OF LAY OUT PLANNER PLOT NO 360 |
| 26 | LOCHAPADA-45 | 495/3203 | 1212 | 252 Decimal1000 D=1Acre | RASTA | LANDRELATED TO LAYOUT PLOT NO 368 | LANDRELATED TO LAYOUT PLOT NO 370 | LANDRELATED TO LAYOUT PLOT NO 382 |
| 27 | LOCHAPADA-45 | 495/3203 | 1212 | 252 Decimal1000 D=1Acre | ROAD | LAYOUT PLAN PLOT NO.347 RELATED LAND | VENDOR'S REST LAND | LAYOUT PLAN PLOT NO.351 RELATED LAND |

Office : **BERHAMPUR-I**

Date **22-JUN-2022**



Digitally signed by PRADEEP
KUMAR MAHARANA
Date: 2022.06.22 15:49:52
+05:30

Signature of Registering Officer

| | | | | | | | | |
|----|--------------|----------|------|-------------------------------|--|--|---|--|
| 28 | LOCHAPADA-45 | 495/3203 | 1212 | 252 Decimal1000 D=1Acre | ROAD | PLOT NO.342 OF PROPOSED LAYOUT PLAN | EASTERN PART OF PLOT NO.344 OF PROPOSED LAYOUT PLA | PLOT NO.344 OF PROPOSED LAYOUT PLAN |
| 29 | LOCHAPADA-45 | 495/3203 | 1212 | 252 Decimal1000 D=1Acre | ROAD | LAYOUT PLANNER PLOT NO338 | LAYOUT PLANNER PLOT NO340 | LAYOUT PLANNER PLOT NO360 |
| 30 | LOCHAPADA-45 | 495/3203 | 1212 | 252 Decimal1000 D=1Acre | ROAD | SITE BELONGS TO SOBHARANI PRADHAN | SITE BELONGS TO ASIT KUMAR PADHI | SITE RELATED TO LAYOUT PLOT NO.352 & 353 |
| 31 | LOCHAPADA-45 | 495/3203 | 1212 | 252 Decimal1000 D=1Acre | LAND OF KRUSHNA PATRA | ROAD | PLOT NO 366 | LAND OF MOHAN CHARAN MISHRA |
| 32 | LOCHAPADA-45 | 495/3203 | 1212 | 252 Decimal1000 D=1Acre | ROAD | LAY OUT PLANNER PLOT NO 342 OF RELATED LAND | LAY OUT PLANNER PLOT NO 344 OF RELATED LAND | LAY OUT PLANNER PLOT NO 355&356 OF RELATED LAND |
| 33 | LOCHAPADA-45 | 495/3203 | 1212 | 252 Decimal1000 D=1Acre | ROAD | OWNER'S LAND | PLOT NO 366 | LAND OF AMIT KIRAN JENA |
| 34 | LOCHAPADA-45 | 495/3203 | 1212 | 252 Decimal1000 D=1Acre | LAY OUT PLOT NO 363 | LAY OUT PLOT NO 389 & LAND OF MOHAN CHARAN MISHRA | LAY OUT PLOT NO 387 | ROAD |
| 35 | LOCHAPADA-45 | 495/3203 | 1212 | 252 Decimal1000 D=1Acre | LAND OF GITISHRI PATRA | LAND OF K.ROJA RANI | LAND OF GITISHRI PATRA | TODAY PURCHASER LAND BY BANDITA PATRA&PLOT NO 355 |
| 36 | LOCHAPADA-45 | 495/3203 | 1212 | 252 Decimal1000 D=1Acre | LAND OF LAXMINARAYAN SAHU | PLOT NO.388 RELATED LAND | PLOT NO.385 RELATED LAND | ROAD |
| 37 | LOCHAPADA-45 | 495/3203 | 1212 | 252 Decimal1000 D=1Acre | LAND OF SOBHARANI PRADHAN | PLOT NO.355 RELATED LAND | PLOT NO.352 RELATED LAND | PLOT NO.1550 RELATED LAND |
| 38 | LOCHAPADA-45 | 495/3203 | 1212 | 252 Decimal1000 D=1Acre | LAYOUT PLOT NO. 347 & 348 OF GITISHREE PATRO | LAYOUT PLOT NO. 353 | LAYOUT PLOT NO. 349 OF GITISHREE PATRO | PLOT NO. 1550 |

Office : **BERHAMPUR-I**

Date **22-JUN-2022**



Digitally signed by PRADEEP
KUMAR MAHARANA
Date: 2022.06.22 15:49:52
+05:30

Signature of Registering Officer

| | | | | | | | | |
|----|--------------|----------|------|-------------------------------|--|---|---|--|
| | LOCHAPADA-45 | 495/3203 | 1212 | 252 Decimal1000 D=1Acre | PLOT NO. 1536 | LAYOUT PLOT NO. 350 OF LAXMINARAYANA SAHU | PLOT NO. 1536 & 1541 | ROAD |
| | LOCHAPADA-45 | 495/3203 | 1212 | 252 Decimal1000 D=1Acre | ROAD | LAY OUT PLANNER PLOT NO 368&383 OF RELATED LAND | LAY OUT PLANNER PLOT NO 370&381 OF RELATED LAND | ROAD |
| 41 | LOCHAPADA-45 | 495/3203 | 1212 | 252 Decimal1000 D=1Acre | ROAD | LAYOUT PLOT NO. 363 OF KRUSHNA PATRO & OTHERS | LAYOUT PLOT NO. 369 OF GITISHREE PATRO | LAYOUT PLOT NO. 383 TO 387 |
| 42 | LOCHAPADA-45 | 495/3203 | 1212 | 252 Decimal1000 D=1Acre | ROAD | PLOT NO. 1523 & LAND OF SOBHARANI PRADHAN | PLOT NO. 1525 & 1536 | LAYOUT PLOT NO. 350, 351, 352 & 353 |
| 43 | LOCHAPADA-45 | 495/3203 | 1212 | 252 Decimal1000 D=1Acre | ROAD | LAYOUT PLOT NO. 381 & 369 | PLOT NO. 1550& 1551 | ROAD |
| 44 | LOCHAPADA-45 | 495/3203 | 1212 | 252 Decimal1000 D=1Acre | LAND RELATED TO LAYOUT PLOT NO 369 | LAND RELATED TO LAYOUT PLOT NO 383 | LAND RELATED TO LAYOUT PLOT NO 381 | ROAD |
| 45 | LOCHAPADA-45 | 495/3203 | 1212 | 252 Decimal1000 D=1Acre | 30' WIDE ROAD | LAYOUT PLOT NO.339 | LAYOUT PLOT NO.341 | LAYOUT PLOT NO.359 |
| 46 | LOCHAPADA-45 | 495/3203 | 1212 | 252 Decimal1000 D=1Acre | SITE RELATED TO PLOT NO.1536 | SITE TODAY PURCHASED BY CH.MAMATA KUMARI SUBUDHI | SITE BELONGS TO VENDOR | ROAD |
| 47 | LOCHAPADA-45 | 495/3203 | 1212 | 252 Decimal1000 D=1Acre | SITE RELATED TO PLOT NO.1536 | SITE BELONGS TO LAXMI NARAYAN SAHU | SITE TODAY PURCHASED BY P.RAJ KUMAR SUBUDHI | ROAD |
| 48 | LOCHAPADA-45 | 495/3203 | 1212 | 252 Decimal1000 D=1Acre | ROAD | LAYOUT PLOT NO 348 RELATED LAND ASIT KUMAR PADHY | SURVEY NO 1536 | SURVEY NO 1536 & 1212 |

Office : **BERHAMPUR-I**

Date **22-JUN-2022**



Digitally signed by PRADEEP
KUMAR MAHARANA
Date: 2022.06.22 15:49:53
+05:30

Signature of Registering Officer


I hereby certify that a search has been made in book and in the indexes relating thereto for 28 years from 01-JAN-1995 to 21-JUN-2022 for acts and encumbrances affecting the said property, and that on such search the following acts and encumbrances as detailed on the reverse appear.

I also certify that save the aforesaid acts and encumbrances no other acts and encumbrances effecting the said property have been found.

| Sr. No. | Registraion Office. | Property Description(Village/Khata Number/ Plot Number/Area/Boundary(East/West/North/South)/ Chaka Number/Flat Number) | Registration Number | Execution Date | Deed Type | Consideration Amount | First Party | Second Party |
|---------|---------------------|--|---------------------|----------------|-----------|----------------------|---|---------------------------|
| 1 | BERHAMPUR-I | LOCHAPADA-45 495/3203 1212 AC 0.044.7 Dismil Acre SELLER LAND ROAD LAND OF SELLER LAND ROAD [FULL PLOT] | 2766/2008/1 | 26-Apr-2008 | SALE | 122925.00 | 1-KAMARJU ANAMA ACHRAY 2-SRI LAXMI NARAYANA SAHU 3-SRI SURAN KUMAR PRADHAN 4-SRI KHANU CHARAN PATI | 1-SRI MOHAN CHARAN MISHRA |
| 2 | BERHAMPUR-I | LOCHAPADA-45 495/2168 1213 AC0.077.8 Dismil Acre LAND OF SELLER LAND OF SWARNARANI PANDA ROAD LAND OF B. BANAJAKHI [AC0.003.5DEC OUT OF FROM AC 0.008DEC] | 9243/2009/1 | 06-Jan-2009 | SALE | 213950.00 | 1-SRI SANTOSH KUMAR TRIPATHY | 1-SMT USHAKIRAN DAS |
| 3 | BERHAMPUR-I | LOCHAPADA-45 495/3203 1212 AC 0.051.7 Dismil Acre RELETED LAYOUT PLANNER PLOT NO.354 TOADY PURCHASE LAND OF ANANAT PADHY RELETED LAYOUT PLANNER PLOT NO.344 ROAD [AC 2.213 DEC OUT OF FROM MIDDLE AC 0.051.7 DEC] | 4405/2009/1 | 20-Jun-2009 | SALE | 142175.00 | 1-K. ANAM ACHARIYA 2-SRI. LAXMINARAYAN SAHU 3-SRI. SUREN KUMAR PRADHAN 4-SRI. KANHU CHARAN PATI | 1-SMT. MANJU PADHY |
| 4 | BERHAMPUR-I | LOCHAPADA-45 495/3203 1212 AC 0.051.7 Dismil Acre TODAY PURCHASE LAND OF MANJU PADHY TODAY PURCHASE LAND OF GITANJALI NAYAK RELETED LAYOUT PLANNER PLOT NO.343 ROAD [AC 2.213 DEC OUT OF FROM MIDDLE AC 0.051.7 DEC] | 4406/2009/1 | 20-Jun-2009 | SALE | 142175.00 | 1-K. ANAM ACHAYRI 2-SRI. SUREN KUMAR PRADHAN 3-SRI. LAXMINARAYAN SAHU 4-SRI. KANHU CHARAN PATI | 1-SRI. ANANTA PADHY |
| 5 | BERHAMPUR-I | LOCHAPADA-45 495/3203 1212 AC 0.051.7 Dismil Acre TODAY PURCHASE LAND OF ANANT PADHY RELETED LAYOUT PLANNER PLOT NO.358 RELETED LAYOUT PLANNER PLOT NO.342 ROAD [AC 2.213 DEC OUT OF FROM MIDDLE AC 0.051.7 DEC] | 4407/2009/1 | 20-Jun-2009 | SALE | 142175.00 | 1-K. ANAM ACHARI 2-SRI. LAXMINARAYAN 3-SRI. SUREN KUMAR PRADHAN 4-SRI. KANHU CHARAN PATI | 1-SMT. GITANJALI NAYAK |

Office : **BERHAMPUR-I**

Date **22-JUN-2022**


 Digitally signed by PRADEEP KUMAR MAHARANA
Date: 2022.06.22 15:49:53 +05:30

Signature of Registering Officer

| Registraion Office. | Property Description(Village/Khata Number/ Plot Number/Area/Boundary(East/West/North/South)/ Chaka Number/Flat Number) | Registration Number | Execution Date | Deed Type | Consideration Amount | First Party | Second Party | |
|---------------------|--|--|----------------|-------------|----------------------|-------------|--|------------------------------|
| 6 | BERHAMPUR-I | LOCHAPADA-45 495/3203 1212 AC0.103.3 Dismil Acre LAND RELATED TO LAY OUT PLAN PLOT NO.342 LAND RELATED TO LAY OUT PLAN PLOT NO.339 ROAD LAND RELATED TO LAY OUT PLAN PLOT NO.358 & 359 [AC0.006.2DEC OUT OF FROM AC0.095DEC] | 4892/2009/1 | 10-Jul-2009 | SALE | 284075.00 | 1-KARMOJU ANAMA ACHARY 2-SRI LAXMI NARAYAN SAHOO 3-SRI SUREN KUMAR PRADHAN 4-SRI KANHU CHARAN PATI | 1-SRI RAJENDRA KUMAR SAHOO |
| 7 | BERHAMPUR-I | LOCHAPADA-45 495/3203 1212 AC 0.051.7 Dismil Acre LAND RELATED OF LAYOUT PLOT NO.384 LAND RELATED OF LAYOUT PLOT NO.386 LAND RELATED OF LAYOUT PLOT NO.366 ROAD [AC 2.213 DEC OUT OF FROM MIDDLE AC 0.051.7 DEC] | 6756/2009/1 | 23-Sep-2009 | SALE | 142175.00 | 1-SRI LAXMI NARAYAN SAHU 2-SRI KAHNU CHARAN PATI 3-KARMOJU ANAM ACHARI | 1-SMT. RANJITA PANIGRAHI |
| 8 | BERHAMPUR-I | LOCHAPADA-45 495/3203 1212 AC 0.051.7 Dismil Acre LAY OUT PLAN APPROVE PLOT 387 LAY OUT PLAN APPROVE PLOT 389 OF MOHAN CHARAN MISH LAY OUT PLAN APPROVE PLOT 363 ROAD [AC 2.213 DEC FROM SOUTH SIDE MIDDLE OUT OF AC 0.051.7 DEC & MEASURING E:W WIDTH BOTH SIDE 30'" FT S:N LENGTH BOTH SIDE 75'" FT] | 7482/2009/1 | 09-Nov-2009 | SALE | 142175.00 | 1-SHRI SUREN KUMAR PRADHAN 2-SHRI LAKSHMINARAYAN SAHU 3-SHRI KAHNU CHARAN PATI 4-KARMOJU ANAMU ACHARY | 1-SMT PUSPANJALI DEBI |
| 9 | BERHAMPUR-I | LOCHAPADA-45 495/3203 1212 AC 0.051.7 Dismil Acre LAND OF LAYOUT PLAN PLOT NO-357 LAND RELATED LAYOUT PLAN PLOT NO-359 LAND RELATED LAYOUT PLAN PLOT NO-341 ROAD [AC 2.213 DEC FROM MIDDLE OUT OF AC 0.051.7 DEC] | 7860/2009/1 | 11-Nov-2009 | SALE | 142175.00 | 1-KARMEGU ANAM ACHARY 2-SRI LAXMINARAYAN SAHOO 3-SRI SUREN KUMAR PRADHAN 4-SRI KANHU CHARAN PATI | 1-SMT.ANARASI JAYANTI PATRA |
| 10 | BERHAMPUR-I | LOCHAPADA-45 495/3203 1212 AC 0.051.7 Dismil Acre LAND RELATED LAYOUT PLAN PLOT NO-383 LAND RELATED LAYOUT PLAN PLOT NO-385 RANJITA PANIG LAND RELATED LAYOUT PLAN PLOT NO-367 ROAD [AC 2.213 DEC FROM SOUTH SIDE MIDDLE OUT OF AC 0.051.7 DEC] | 7861/2009/1 | 11-Nov-2009 | SALE | 142175.00 | 1-KARMEGU ANAM ACHARY 2-SRI LAXMINARAYAN SAHOO 3-SRI SUREN KUMAR PRADHAN 4-SRI KANHU CHARAN PATI | 1-SMT.JYOTI TRIPATHY |
| 11 | BERHAMPUR-I | LOCHAPADA-45 495/2168 1213 AC 0.468 Dismil Acre NM NM NM NM [FULL PLOT] | 8786/2009/1 | 11-Dec-2009 | RELINQUISHMENT | 30000.00 | 1-SRI TARINI CHARANA TRIPATHY 2-SRI BADRINATHA TRIPATHY | 1-SRI SANTOSH KUMAR TRIPATHY |
| 12 | BERHAMPUR-I | LOCHAPADA-45 495/3203 1212 AC0.252 Dismil Acre REST LAND OF SELLER 40'" WIDE ROAD 30'" WIDE ROAD 30'" WIDE ROAD [AC0.001.3DEC OUT OF FROM AC 0.190DEC] | 9204/2009/1 | 23-Dec-2009 | SALE | 693000.00 | 1-SRI SUREN KUMAR PRADHAN 2-SRI KAHNU CHARAN PATI 3-SRI LAXMI CHARAN SAHU 4-KANORJU ANAMA ACHARI | 1-SRI SANTOSH KUMAR TRIPATHY |

Office : **BERHAMPUR-I**

Date **22-JUN-2022**

 Digitally signed by PRADEEP KUMAR MAHARANA
Date: 2022.06.22 15:49:54 +05:30

Signature of Registering Officer

| Sr. No. | Registraion Office. | Property Description(Village/Khata Number/ Plot Number/Area/Boundary(East/West/North/South)/ Chaka Number/Flat Number) | Registration Number | Execution Date | Deed Type | Consideration Amount | | |
|---------|---------------------|---|---------------------|----------------|----------------|----------------------|--|---------------------------|
| 13 | BERHAMPUR-I | LOCHAPADA-45 495/2168 1213 AC 0.043 Dismil Acre 40' FT WIDE ROAD THE LAND OF BUYER THE REST LAND OF SELLER BUYER [FULL PLOT] | 9509/2009/1 | 31-Dec-2009 | SALE | 118250.00 | 1-SHRI SANTOSH KUMAR TRIPATHY 2-SHRI KAMORJA ANAMU ACHARY | 1-SMT BUDHAWATI BANAJAKHI |
| 14 | BERHAMPUR-I | LOCHAPADA-45 495/3203 1212 0.0517 Acre LAYOUT PLAN PLOT NO 382 LAYOUT PLAN PLOT NO 384 LAYOUT PLAN PLOT NO 368 ROAD | 134/2010 | 04-Jan-2010 | SALE IMMOVABLE | 156393.00 | 1-LAKSHMI NARAYAN SAHU 2-SUREN KUMAR PRADHAN 3-KANHU CHARAN PATI | 1-KHYANAPRABHA SATAPATHY |
| 15 | BERHAMPUR-I | LOCHAPADA-45 495/2168 1213 0.006 Acre OWNER'S LAND ROAD LAND OF KRUSHNA PATRA OWNER'S LAND | 10611003696 | 21-Apr-2010 | SALE IMMOVABLE | 18150.00 | 1-KARMOJA ANAPU ACHARY | 1-AMIT KIRAN JENA |
| 16 | BERHAMPUR-I | LOCHAPADA-45 495/3203 1212 0.028 Acre PLOT NO 366 OWNER'S LAND ROAD LAND OF AMIT KIRAN JENA | 10611003698 | 21-Apr-2010 | SALE IMMOVABLE | 84700.00 | 1-LAKSHMI NARAYAN SAHU 2-SUREN KUMAR PRADHAN 3-KANHU CHARAN PATI | 1-KRUSHNA PATA |
| 17 | BERHAMPUR-I | LOCHAPADA-45 495/3203 1212 0.049 Acre PLOT NO 366 ROAD LAND OF KRUSHNA PATRA LAND OF MOHAN CHARAN MISHRA | 10611003707 | 21-Apr-2010 | SALE IMMOVABLE | 148225.00 | 1-LAKSHMI NARAYAN SAHU 2-SUREN KUMAR PRADHAN 3-KANHU CHARAN PATI | 1-AMITA KIRAN JENA |
| 18 | BERHAMPUR-I | LOCHAPADA-45 495/2168 1213 0.02 Acre PURCHASER'S LAND ROAD ROAD TODAY PURCHASED LAND BY AMIT KUMAR JENA | 10611003708 | 21-Apr-2010 | SALE IMMOVABLE | 60500.00 | 1-KARMOJA ANAMU ACHARY | 1-KRUSHNA PATRO |
| 19 | BERHAMPUR-I | LOCHAPADA-45 495/3203 1212 0.0912 Acre LAY OUT PLANNER PLOT NO 344 OF RELATED LAND LAY OUT PLANNER PLOT NO 342 OF RELATED LAND ROAD LAY OUT PLANNER PLOT NO 355&356 OF RELATED LAND | 10611003714 | 21-Apr-2010 | SALE IMMOVABLE | 276183.00 | 1-LAKSHMI NARAYAN SAHU 2-SUREN KUMAR PRADHAN 3-KANHU CHARAN PATI | 1-KAMORJ ROJA RANI ACHARY |
| 20 | BERHAMPUR-I | LOCHAPADA-45 495/3203 1212 0.1034 Acre PLOT NO.385 RELATED LAND PLOT NO.388 RELATED LAND LAND OF LAXMINARAYAN SAHU ROAD | 10611003662 | 22-Apr-2010 | SALE IMMOVABLE | 103400.00 | 1-LAKSHMI NARAYAN SAHU 2-SUREN KUMAR PRADHAN 3-KANHU CHARAN PATI | 1-UMASANKAR PANIGRAHI |
| 21 | BERHAMPUR-I | LOCHAPADA-45 495/3203 1212 0.259 Acre LAYOUT PLOT NO. 369 OF GITISHREE PATRO LAYOUT PLOT NO. 363 OF KRUSHNA PATRO & OTHERS ROAD LAYOUT PLOT NO. 383 TO 387 LOCHAPADA-45 495/3203 1212 0.108 Acre LAYOUT PLOT NO. 349 OF GITISHREE PATRO LAYOUT PLOT NO. 353 LAYOUT PLOT NO. 347 & 348 OF GITISHREE PATRO PLOT NO. 1550 | 10611003663 | 22-Apr-2010 | SALE IMMOVABLE | 367000.00 | 1-LAKSHMI NARAYAN SAHU 2-SUREN KUMAR PRADHAN 3-KANHU CHARAN PATI | 1-LAXMINARAYANA SAHU |

Office : BERHAMPUR-I

Date : 22-JUN-2022




Digitally signed by PRADEEP KUMAR MAHARANA
Date: 2022.06.22 15:49:54 +05:30

Signature of Registering Officer

| Registration Office. | Property Description(Village/Khata Number/ Plot Number/Area/Boundary(East/West/North/South)/ Chaka Number/Flat Number) | Registration Number | Execution Date | Deed Type | Consideration Amount | First Party | Second Party | |
|----------------------|--|---|----------------|-------------|----------------------|-------------|--|---|
| 22 | BERHAMPUR-I | LOCHAPADA-45 495/3203 1212 0.0665 Acre LAND OF GITISHRI PATRA LAND OF K.ROJA RANI LAND OF GITISHRI PATRA TODAY PURCHASER LAND BY BANDITA PATRA&PLOT NO 355 | 10611003664 | 22-Apr-2010 | SALE IMMOVABLE | 66500.00 | 1-LAKSHMI NARAYAN SAHU 2-SUREN KUMAR PRADHAN 3-KANHU CHARAN PATI | 1-SOBHA RANI PRADHAN |
| 23 | BERHAMPUR-I | LOCHAPADA-45 495/3203 1212 0.1034 Acre LAY OUT PLANNER PLOT NO 370&381 OF RELATED LAND LAY OUT PLANNER PLOT NO 368&383 OF RELATED LAND ROAD ROAD | 10611003666 | 22-Apr-2010 | SALE IMMOVABLE | 103400.00 | 1-LAKSHMI NARAYAN SAHU 2-SUREN KUMAR PRADHAN 3-KANHU CHARAN PATI | 1-SIBA SANKAR PATI |
| 24 | BERHAMPUR-I | LOCHAPADA-45 495/3203 1212 0.146 Acre PLOT NO. 1525 & 1536 PLOT NO. 1523 & LAND OF SOBHRANI PRADHAN ROAD LAYOUT PLOT NO. 350, 351, 352 & 353 LOCHAPADA-45 495/3203 1212 0.07 Acre PLOT NO. 1550&1551 LAYOUT PLOT NO. 381 & 369 ROAD ROAD LOCHAPADA-45 495/3203 1212 0.07 Acre PLOT NO. 1536 & 1541 LAYOUT PLOT NO. 350 OF LAXMINARAYANA SAHU PLOT NO. 1536 ROAD | 10611003667 | 22-Apr-2010 | SALE IMMOVABLE | 286000.00 | 1-LAKSHMI NARAYAN SAHU 2-SUREN KUMAR PRADHAN 3-KANHU CHARAN PATI | 1-GITISHREE PATRO |
| 25 | BERHAMPUR-I | LOCHAPADA-45 495/3203 1212 0.099 Acre PLOT NO.352 RELATED LAND PLOT NO.355 RELATED LAND LAND OF SOBHRANI PRADHAN PLOT NO.1550 RELATED LAND | 10611003669 | 22-Apr-2010 | SALE IMMOVABLE | 99000.00 | 1-LAKSHMI NARAYAN SAHU 2-SUREN KUMAR PRADHAN 3-KANHU CHARAN PATI | 1-BANDITA PATRA |
| 26 | BERHAMPUR-I | LOCHAPADA-45 495/3203 1212 0.0517 Acre LAY OUT PLOT NO 387 LAY OUT PLOT NO 389 & LAND OF MOHAN CHARAN MISHRA LAY OUT PLOT NO 363 ROAD | 10611004949 | 21-May-2010 | SALE IMMOVABLE | 156400.00 | 1-PUSPANJALI DEVI | 1-PRABHAKAR PATNAIK 2-SAROJ KUMAR PATNAIK 3-MONAJ KUMAR PATNAIK |
| 27 | BERHAMPUR-I | LOCHAPADA-45 495/3203 1212 0.04 Acre LAY OUT PLANNER PLOT NO 371 OF RELATED LAND LAY OUT PLANNER PLOT NO 369 OF RELATED LAND ROAD LAY OUT PLANNER PLOT NO 381&380 OF RELATED LAND | 10611005756 | 09-Jun-2010 | SALE IMMOVABLE | 156393.00 | 1-GITISHREE PATRO | 1-CHANDRA DHWAJA NAYAK |
| 28 | BERHAMPUR-I | LOCHAPADA-45 495/3203 1212 0.022 Acre TODAY PURCHASED LAND OF HARIKRUSHNA SAHU LAY OUT PLANNER PLOT NO 382 OF RELATED LAND LAY OUT PLANNER PLOT NO 370 OF RELATED LAND ROAD | 10611006607 | 01-Jul-2010 | SALE IMMOVABLE | 78050.00 | 1-GIRISHREE PATRO | 1-SIBA PRASAD PANDA |

Office : **BERHAMPUR-I**

Date **22-JUN-2022**

 Digitally signed by PRADEEP KUMAR MAHARANA
Date: 2022.06.22 15:49:55 +05:30

Signature of Registering Officer

I hereby certify that...

| Sr. No. | Registraion Office. | Property Description(Village/Khata Number/ Plot Number/Area/Boundary(East/West/North/South)/ Chaka Number/Flat Number) | Registration Number | Execution Date | Deed Type | Consideration Amount | First Party | Second Party |
|---------|---------------------|--|---------------------|----------------|----------------|----------------------|--------------------------|-------------------------|
| 29 | BERHAMPUR-I | LOCHAPADA-45 495/3203 1212 0.0012 Acre TODAY PURCHASED LAND OF SANKAR PRASAD ACHARJYA TODAY PURCHASED LAND OF SIBA PRASAD PANDA LAY OUT PLANNER PLOT NO 370 OF RELATED LAND ROAD | 10611006608 | 01-Jul-2010 | SALE IMMOVABLE | 78050.00 | 1-GITISHREE PATRO | 1-HARIKRUSHNA SAH |
| 30 | BERHAMPUR-I | LOCHAPADA-45 495/3203 1212 0.0517 Acre RELATED TO LAND OF LAY OUT PLANNER PLOT NO 340 RELATED TO LAND OF LAY OUT PLANNER PLOT NO 338 ROAD RELATED TO LAND OF LAY OUT PLANNER PLOT NO 360 [AC0.051 7/10 DEC OUT OF AC0.252 DEC FROM WEST SIDE OUT OF AC2.213DEC FROM WEST SIDE] | 10611010528 | 12-Oct-2010 | SALE IMMOVABLE | 155500.00 | 1-SANTOSH KUMAR TRIPATHY | 1-VENDI CHENDREYA PATRO |
| 31 | BERHAMPUR-I | LOCHAPADA-45 495/3203 1212 0.0516 Acre LAYOUT PLOT NO.341 LAYOUT PLOT NO.339 30' WIDE ROAD LAYOUT PLOT NO.359 [AC0.051 6/10 OUT OF AC0.252 FROM MIDDLE OUT OF AC2.213 FROM WEST SIDE] | 10611011540 | 23-Nov-2010 | SALE IMMOVABLE | 156090.00 | 1-SARAT CHANDRA TRIPATHY | 1-KALI PRASAD MAHAPATRA |
| 32 | BERHAMPUR-I | LOCHAPADA-45 495/3203 1212 0.0517 Acre LAYOUT PLANNER PLOT NO340 LAYOUT PLANNER PLOT NO338 ROAD LAYOUT PLANNER PLOT NO360 [AC0.051 7/10DEC OUT OF AC0.252DEC FROM WEST SIDE OUT OF AC2.213DEC FROM WEST SIDE] | 10611012382 | 18-Dec-2010 | SALE IMMOVABLE | 155500.00 | 1-BHENDI CHENDREYA PATRO | 1-MANORANJAN PANDA |
| 33 | BERHAMPUR-I | LOCHAPADA-45 495/3203 1212 0.0517 Acre VENDOR'S REST LAND LAYOUT PLAN PLOT NO.347 RELATED LAND ROAD LAYOUT PLAN PLOT NO.351 RELATED LAND [AC 0.051 7/10 DEC FROM MIDDLE PORTION OF EAST SIDE OUT OF AC 0.146 DEC FROM EAST NORTH SIDE OUT OF AC 2.213 DEC] | 10611101608 | 15-Feb-2011 | SALE IMMOVABLE | 156393.00 | 1-GITISHREE PATRO | 1-ASHIT KUMAR PADHI |
| 34 | BERHAMPUR-I | LOCHAPADA-45 495/3203 1212 0.057 Acre SITE BELONGS TO ASIT KUMAR PADHI SITE BELONGS TO SOBHARANI PRADHAN ROAD SITE RELATED TO LAYOUT PLOT NO.352 & 353 [AC 2.213 DEC OUT OF ITS FROM EAST NORTHERN SIDE AC 0.146 DEC OUT OF IRS FROM WEST NORTHERN SIDE AC 0.057 DEC] | 10611105173 | 20-May-2011 | SALE IMMOVABLE | 234438.00 | 1-GITISHREE PATRO | 1-SWETA PATRO |

Office : BERHAMPUR-I

Date 22-JUN-2022




Digitally signed by PRADEEP KUMAR MAHARANA
Date: 2022.06.22 15:49:55 +05:30

Signature of Registering Officer

| Registration Office. | Property Description(Village/Khata Number/ Plot Number /Area/Boundary(East/West/North/South)/ Chaka Number/Flat Number) | Registration Number | Execution Date | Deed Type | Consideration Amount | First Party | Second Party |
|----------------------|--|---------------------|----------------|----------------|----------------------|---|---|
| 35 BERHAMPUR-I | LOCHAPADA-45 495/3203 1212 0.0517 Acre LAND RELATED TO LAYOUT PLOT NO 381 LAND RELATED TO LAYOUT PLOT NO 383 LAND RELATED TO LAYOUT PLOT NO 369 ROAD [51.7 DEC TRANSECTED OUT OF 103.4 FROM SOUTHERN SIDE OUT OF 2213 DEC FROM EASTERN MIDDLE SIDE] | 10611106429 | 22-Jun-2011 | SALE IMMOVABLE | 156393.00 | 1-KANHU CHARAN PATI | 1-DILLIPA KUMAR SAHU |
| 36 BERHAMPUR-I | LOCHAPADA-45 495/3203 1212 0.0517 Acre LANDRELATED TO LAYOUT PLOT NO 370 LANDRELATED TO LAYOUT PLOT NO 368 RASTA LANDRELATED TO LAYOUT PLOT NO 382 [51.7 DC TRANSECTED OUT OF 103.4 DC FROM NORTH SIDE OUT OF 2213 DC FROM EAST SIDE] | 10611107273 | 14-Jul-2011 | SALE IMMOVABLE | 156393.00 | 1-KANHU CHARAN PATI | 1-JITENDRA KUMAR BEHERA |
| 37 BERHAMPUR-I | LOCHAPADA-45 495/3203 1212 0.0912 Acre EASTERN PART OF PLOT NO.344 OF PROPOSED LAYOUT PLA PLOT NO.342 OF PROPOSED LAYOUT PLAN ROAD PLOT NO.355 & 352 OF PROPOSED LAYOUT PLAN [AC0.091 2/10 DEC OUT OF AC2.213 DEC FROM NORTH MIDDLE SIDE] | 10611112731 | 16-Dec-2011 | SALE IMMOVABLE | 276200.00 | 1-SADHU CHARAN SABAT | 1-SWATI PADHY 2-TARASEN CHOUDHURY |
| 38 BERHAMPUR-I | LOCHAPADA-45 495/3203 1212 0.026 Acre REST LAND OF SELLER'S OF SUVEY NO.1536 LAYOUT PLOT NO.348 RELATED TO ASIT KUMAR PADHI ROAD SURVEY NO.1536 & 1212 RELATED LAND [AC 0.026 DEC FROM EAST SIDE OUT OF AC 0.146 DEC FROM EAST NORTH SIDE OUT OF AC 2.213 DEC] | 10611202025 | 06-Mar-2012 | SALE IMMOVABLE | 312785.00 | 1-GITISHREE PATRO | 1-ASHOK KUMAR DASH 2-PRANAYA KUMAR DAS |
| 39 BERHAMPUR-I | LOCHAPADA-45 495/3203 1212 0.026 Acre SURVEY NO 1536 LAYOUT PLOT NO 348 RELATED LAND ASIT KUMAR PADHY ROAD SURVEY NO 1536 & 1212 [AC 0.026 DEC OUT OF AC0.146 DEC FROM EAST SIDE OUT OF AC2.213 DEC FROM EAST NORTH SIDE] | 10611202758 | 28-Mar-2012 | SALE IMMOVABLE | 312785.00 | 1-PRANAYA KUMAR DAS 2-ASHOK KUMAR DASH | 1-PURNABASI PANDA |
| 40 BERHAMPUR-I | LOCHAPADA-45 495/3203 1212 0.026 Acre SITE BELONGS TO VENDOR SITE TODAY PURCHASED BY CH.MAMATA KUMARI SUBUDHI SITE RELATED TO PLOT NO.1536 ROAD [AC 0.026 DEC FROM MIDDLE OUT OF A 0.070 DEC FROM EAST SIDE OUT OF AC 2.213 DEC] | 10611204768 | 25-May-2012 | SALE IMMOVABLE | 206511.00 | 1-GITISHREE PATRO | 1-PATNALA RAJ KUMAR SUBUDHI |

Office : **BERHAMPUR-I**

Date **22-JUN-2022**

 Digitally signed by PRADEEP KUMAR MAHARANA
Date: 2022.06.22 15:49:56 +05:30

Signature of Registering Officer


| Sr. No. | Registraion Office. | Property Description(Village/Khata Number/ Plot Number/Area/Boundary(East/West/North/South)/ Chaka Number/Flat Number) | Registration Number | Execution Date | Deed Type | Consideration Amount | First Party | Second Party |
|---------|---------------------|--|---------------------|----------------|---------------------|----------------------|--------------------------|---|
| 41 | BERHAMPUR-I | LOCHAPADA-45 495/3203 1212 0.031 Acre SITE TODAY PURCHASED BY P,RAJ KUMAR SUBUDHI SITE BELONGS TO LAXMI NARAYAN SAHU SITE RELATED TO PLOT NO.1536 ROAD [AC 0.031 DEC FROM WEST SIDE OUT OF AC 0.070 DEC FROM EAST SIDE OUT OF AC 2.213 DEC] | 10611204770 | 25-May-2012 | SALE IMMOVABLE | 238282.00 | 1-GITISHREE PATRO | 1-CHINAM MAMATA KUMARI SUBUDHI |
| 42 | BERHAMPUR-I | LOCHAPADA-45 495/5002 1212/10701 0.0466 Acre LAND OF MANORANJAN PANDA RASTA RASTA LAND OF SELLER [AC0.046 6/10DEC FROM WEST NORTHERN SIDE OUT OF AC0.468DEC.] LOCHAPADA-45 495/5126 1213 0.005 Acre LAND OF MANORANJAN PANDA RASTA RASTA LAND OF SELLER [AC0.005DEC FROM EAST SIDE OUT OF AC0.468DEC.] | 10611802463 | 21-Apr-2018 | SALE IMMOVABLE | 1535000.00 | 1-SANTOSH KUMAR TRIPATHY | 1-SULOCHANA PATRA 2-G. RAMA PATRA |
| 43 | BERHAMPUR-I | LOCHAPADA-45 495/5002 1212/10701 0.106 Acre HOUSE OF BHAJARAM PATRO ROAD HOUSE OF KALI CHARAN MAHAPATRO & G. RAM PATRO ROAD [FULL AREA AC 0.106 DEC,] LOCHAPADA-45 495/5126 1213/13292 0.048 Acre HOUSE OF BHAJARAM PATRO ROAD HOUSE OF KALI CHARAN MAHAPATRO & G. RAM PATRO ROAD [FULL AREA AC 0.048 DEC,] | 10612200918 | 07-Feb-2022 | POA WITH POSSESSION | 5031180.00 | 1-SANTOSH KUMAR TRIPATHY | 1-MS ISALI CARE ESTATES AND HEALTH PVT LTD REPRESENTED BY ITS MANAGING DIRECTOR SOVA RANI PRADHAN |

Note :

- (1) The acts and encumbrances shown in the certificate are those discovered with reference to the description of properties furnished by the applicant. If the same properties have been described in registered documents in a manner different from the way in which the applicant has described them transactions evidenced by such documents will not be included in the certificate.
- (2) Under Section 57 of the Registration Act and Rule 137(i), persons desiring to inspect entries in the registers and indexes, or requiring copies thereof or requiring certificates of encumbrances on specified properties should make the search themselves, when the registers and indexes will be placed before them on payment of the prescribed fees.
- a) But as in the present case, the applicant has not undertaken the search himself, the requisite search has been made as carefully as possible by the office; but the department will not on any account hold itself responsible for any errors in the results of the search embodied in this certificate.

Office : **BERHAMPUR-I**

Date **22-JUN-2022**

 Digitally signed by PRADEEP KUMAR MAHARANA
Date: 2022.06.22 15:49:56
+05:30

Signature of Registering Officer