


EC-6

52979
21428**EC Receipt****DISTRICT : KHURDA , REGISTRATION OFFICE : KHURDA (BBSR)**

Type of Receipt : Encumbrance Certificate
 Application No. : 2019108022874
 Date of Application : 15/10/2019
 From Whom Received : PRASANTA KUMAR PARIDA
 Mode of Payment : CASH
 Searching Fee : 386
 Urgent Fee : 0
 User Charge : 1150
 Total Amount : 1536

Date : 15/10/2019



Signature & Stamp of Registering Officer

**EC Receipt****DISTRICT : KHURDA , REGISTRATION OFFICE : KHURDA (BBSR)**

Type of Receipt : Encumbrance Certificate
 Application No. : 2019108022874
 Date of Application : 15/10/2019
 From Whom Received : PRASANTA KUMAR PARIDA
 Mode of Payment : CASH
 Searching Fee : 386
 Urgent Fee : 0
 User Charge : 1150
 Total Amount : 1536

Date : 15/10/2019



Signature & Stamp of Registering Officer

**EC Receipt****DISTRICT : KHURDA , REGISTRATION OFFICE : KHURDA (BBSR)**

Type of Receipt : Encumbrance Certificate
 Application No. : 2019108022874
 Date of Application : 15/10/2019
 From Whom Received : PRASANTA KUMAR PARIDA
 Mode of Payment : CASH
 Searching Fee : 386
 Urgent Fee : 0
 User Charge : 1150
 Total Amount : 1536

Date : 15/10/2019



Signature & Stamp of Registering Officer

15
16
17
18
19
20
21
22
23
24
25
26
27
28
29
30
31
32
33
34
35
36
37
38
39
40
41
42
43
44
45
46
47
48
49
50
51
52
53
54
55
56
57
58
59
60
61
62
63
64
65
66
67
68
69
70
71
72
73
74
75
76
77
78
79
80
81
82
83
84
85
86
87
88
89
90
91
92
93
94
95
96
97
98
99
100

101
102
103
104
105
106
107
108
109
110
111
112
113
114
115
116
117
118
119
120
121
122
123
124
125
126
127
128
129
130
131
132
133
134
135
136
137
138
139
140
141
142
143
144
145
146
147
148
149
150
151
152
153
154
155
156
157
158
159
160
161
162
163
164
165
166
167
168
169
170
171
172
173
174
175
176
177
178
179
180
181
182
183
184
185
186
187
188
189
190
191
192
193
194
195
196
197
198
199
200

GENERAL SEARCH APPLICATION FORM

Prasanta Kumar Panal

Mouza - Rudrapur

52972
21428
Arce

1. Name of the applicant address.

Khata No	Plot No	Arce
200	281	100dec

2. Village/hamlet/town/ward and Street in which the property is situated.

200	281	100dec
412/438	281/2201	027dec
412/107	280	073dec
412/383	280	1250dec
412/541	280/2790	186dec
412/434	280/2198	048dec
412/540	280/2789	059dec
412/425	280/2189	040dec
412/659	280/8891	040dec
412/424	280/2188	648dec
412/1102	280/2188	040dec
412/426	280/2190	041dec
412/656	280/8886	046dec

3. Description of the property (khata) Plot No. & area) with boundaries in Case of plot.

4. The year(s) in the books of which Search should be made

5. The additional year(s) in the books of which search should be continued.

1.1.90 - till date
30 yrs

Please search the books of your office and grand once certificate of encumbrance of the above mentioned property.

Date :- 20

P. K. Panal
Signature of Applicant

I declare that to the best of my knowledge the above items constitute a single property and belongs to present Ass. Tech. Sun. Growth. Abark LLP.

P. K. Panal
Signature of Applicant



**EC Receipt**

DISTRICT :KHURDA , REGISTRATION OFFICE :KHURDA(BBSR)

Type of Receipt : Encumbrance Certificate
 Application No. : 2019108022874
 Date of Application : 15/10/2019
 From Whom Received : PRASANTA KUMAR PARIDA
 Mode of Payment : CASH
 Searching Fee : 0
 Urgent Fee : 0
 User Charge : 480
 Total Amount : 480

Date : 15/10/2019




Signature & Stamp of Registering Officer

**EC Receipt**

DISTRICT :KHURDA , REGISTRATION OFFICE :KHURDA(BBSR)

Type of Receipt : Encumbrance Certificate
 Application No. : 2019108022874
 Date of Application : 15/10/2019
 From Whom Received : PRASANTA KUMAR PARIDA
 Mode of Payment : CASH
 Searching Fee : 0
 Urgent Fee : 0
 User Charge : 480
 Total Amount : 480

Date : 15/10/2019



Signature & Stamp of Registering Officer

**EC Receipt**

DISTRICT :KHURDA , REGISTRATION OFFICE :KHURDA(BBSR)

Type of Receipt : Encumbrance Certificate
 Application No. : 2019108022874
 Date of Application : 15/10/2019
 From Whom Received : PRASANTA KUMAR PARIDA
 Mode of Payment : CASH
 Searching Fee : 0
 Urgent Fee : 0
 User Charge : 480
 Total Amount : 480

Date : 15/10/2019



Signature & Stamp of Registering Officer





Form No.26

Certificate of Encumbrance on Property

Application No : 2019108022874

Applicant Name : PRASANTA KUMAR PARIDA

Owner Name(as per application) : ASSOTECH SUN GROWTH ABODE LLP

Having applied to me for a certificate giving particulars of registered acts and encumbrances,if any in respect of undermentioned property :-


Sr. No.	Village	Khata No.	Plot No.	Area	North Boundary	West Boundary	East Boundary	South Boundary
1	RUDRAPUR-13	412/438	281/2201	73 Decimal100				
2	RUDRAPUR-13	412/425	280/2189	40 Decimal100				
3	RUDRAPUR-13	200	281	100 Decimal100				
4	RUDRAPUR-13	412/424	280/2188	40 Decimal100				
5	RUDRAPUR-13	412/107	280	1.25 Acre				
6	RUDRAPUR-13	412/659	280/8891	648 Decimal100				
7	RUDRAPUR-13	412/541	280/2790	46 Decimal100				

Office : KHURDA(BBSR)

Date 15-OCT-19

Signature of Registering Officer

Digitally signed by ARUNA
KUMAR DAS
Date: 2019.10.19 12:14:20
+05:30




Signature of Registering Officer

Digitally signed by ARUNA
KUMAR DAS
Date: 2019.10.19 12:14:21
+05:30

I hereby certify that a search has been made in book and in the indexes relating thereto for 25 years from 01-JAN-95 to 15-OCT-19 for acts and encumbrances affecting the said property, and that on such search the following acts and encumbrances as detailed on the reverse appear. I also certify that save the aforesaid acts and encumbrances no other acts and encumbrances affecting the said property have been found.

8	RUDRAPUR-13	412/540	280/2789	40 Decimal100 OD=1Acre		
9	RUDRAPUR-13	200	281	27 Decimal100 OD=1Acre		
10	RUDRAPUR-13	412/426	280/2190	41 Decimal100 OD=1Acre		
11	RUDRAPUR-13	412/383	280	186 Decimal100 OD=1Acre		
12	RUDRAPUR-13	412/434	280/2198	59 Decimal100 OD=1Acre		
13	RUDRAPUR-13	412/656	280/8886	46 Decimal100 OD=1Acre		
14	RUDRAPUR-13	412/1102	280/2188	40 Decimal100 OD=1Acre		




Sr. No.	Registration Office.	Description Of Property(Village/Khata Number/Plot Number/Area/Boundary(East/West/North/South)/Chaka Number/Flat Number)	Registration Number	Execution Date	Deed Type	Consideration Amount	First Party	Second Party
1	KHURDA(BBSR)	RUDRAPUR-13 412/383 280 ac.41 Decacre SUB PLOT NO-18 SUB PLOT NO-16 REVENUE PLOT NO-282 ROAD [PLOT NO-17]	22487/2009/1	23-Dec-2009	SALE IMMOVABLE	164,000.00	1-SRI BIJAYA KUMAR DEY 2-SRI AJAY KUMAR DEY	1-ESIRIDI SVAMSIVA RAO
2	KHURDA(BBSR)	RUDRAPUR-13 412/383 280 ac.357deacre NA NA NA NA	22492/2009/1	23-Dec-2009	POA WITH POSSESSION	1,000.00	1-SRI BIJAYA KUMAR DEY	1-SRI AJAY KUMAR DEY
3	KHURDA(BBSR)	RUDRAPUR-13 412/383 280 ac.040 Decacre SUB PLOT -17 SUB PLOT-15 REVENUE PLOT NO-282 ROAD [SUB PLOT NO-16]	22490/2009/1	23-Dec-2009	SALE IMMOVABLE	162,000.00	1-SRI BIJAYA KUMAR DEY	1-SMT. PUVADA SUJATA
4	KHURDA(BBSR)	RUDRAPUR-13 412/383 280 ac.040acre ROAD SUB PLOT NO-17 REVENUE PLOT NO-282 ROAD [SUB PLOT NO-18]	22489/2009/1	23-Dec-2009	SALE IMMOVABLE	162,000.00	1-SRI BIJAYA KUMAR DEY	1-SMT. MEERA SAHU
5	KHURDA(BBSR)	RUDRAPUR-13 200 281 0.100 Decacre NA NA NA [FULL PLOT]	1046/2010/1	16-Jan-2010	POA WITH POSSESSION	1,000.00	1-SRI RANJIT KUMAR SRICHANDAN	1-SRI AJAY KUMAR DEY
6	KHURDA(BBSR)	RUDRAPUR-13 200 281 0.073,46 Decacre OPEN SPACE SUB PLOT NO-22 ROAD LEFT BY THE VENDOR SUB PLOT NO-13 &amp; 14 [AREA SOLD 0.073,46 DEC OUT OF 0.100 DEC, SUB PLOT NO-20 &amp; 21]	1179/2010/1	16-Jan-2010	SALE IMMOVABLE	293,850.00	1-SRI AJAY KUMAR DEY	1-SMT BIDYUT PRAVA BARIK
7	KHURDA(BBSR)	RUDRAPUR-13 412/383 280 0.059,68 Decacre OPEN SPACE SUB PLOT NO-14 SUB PLOT NO-20 ROAD [SOLD AREA 0.059,68 DEC OUT OF 0.100 DEC SUB PLOT NO-13]	1048/2010/1	16-Jan-2010	SALE IMMOVABLE	238,760.00	1-SRI AJAY KUMAR DEY	1-SMT. SASHIKALA BARIK
8	KHURDA(BBSR)	RUDRAPUR-13 412/383 280 0.059,68 Decacre SUB PLOT NO-13 SUB PLOT NO-19 SUB PLOT NO-21 ROAD [SOLD AREA 0.059,68 DEC OUT OF 0.100 DEC SUB PLOT NO-14]	1047/2010/1	16-Jan-2010	SALE IMMOVABLE	238,760.00	1-SRI AJAY KUMAR DEY	1-SRI CHANDRAMANI BARIK
9	KHURDA(BBSR)	RUDRAPUR-13 412/383 280 0.88acre PLOT NO-282 AND 281 ROAD PLOT NO-279 PLOT NO-306 [POWER AREA AC 0.880 DCS OUT OF AC 1.025 DCS ,ANNUAL RENT RS 2.00 PS]	1108117941	23-Jul-2011	POA WITH POSSESSION	1,000.00	1-BIDAY KUMAR DEY 2-AJAY KUMAR DEY 3-MADHUSUDAN DEY	1-RAM CHANDRA SAHOO

Signature of Registering Officer

Digitally signed by ARUNA KUMAR DAS
Date: 2019.10.19 12:14:21
+05:30







Sr. No.	Registration Office.	Description Of Property(Village/Khata Number/ Plot Number/Area/Boundary(East/West/North/South)/Chaka Number/Flat Number)	Registration Number	Execution Date	Deed Type	Consideratio n Amount	First Party	Second Party
10	KHURDA(BBSR)	RUDRAPUR-13 412/383 280 0.88acre PLOT NO-282 AND 281 ROAD PLOT NO-279 PLOT NO-306 [POWER AREA AC 0.880 DCS OUT OF AC 1.025 DCS ,ANNUAL RENT RS 2.00 PS]	11081118887	29-Jul-2011	CANCELLATION OF POA	1,000.00	1-BIDYA KUMAR DEY 2-MADHUSUDAN DEY	1-RAM CHANDRA SAHOO
11	KHURDA(BBSR)	RUDRAPUR-13 412/383 280 0.357Acree NM NM NM NM [POWER AREA AC 0.357DC OUT OF AC 1.250DC, RENT RS 5.00P, SABAK KHATA 412/107]	11081118903	30-Jul-2011	CANCELLATION OF POA	1,000.00	1-BIDYA KUMAR DEY	1-AJAY KUMAR DEY
12	KHURDA(BBSR)	RUDRAPUR-13 412/383 280 0.64833Acree PLOTNO 281 AND 280 CHHAKA ROAD PLOT NO 279 PLOT NO 306 [SOLD AREA AC 0.648.33 DESC ANNUAL RENT RS 2.00]	11081118888	30-Jul-2011	SALE IMMOVABLE	6,500,000.00	1-MADHUSUDAN DEY 2-BIDAYA KUMAR DEY	1-A.S. VENUGOPAL
13	KHURDA(BBSR)	RUDRAPUR-13 412/424 280/2188 0.04Acree NA NA NA NA [SOLD AREA AC.0.040DEC FULL PLOT, ANNUAL RENT RS.2.00P]	11081122812	09-Sep-2011	SALE IMMOVABLE	500,000.00	1-MEERA SAHU	1-A.S. VENUGOPAL AUTHORIZED SIGNATORY OF ASSOTECH BEBI INFRASTRUCTURE PVT.LTD
14	KHURDA(BBSR)	RUDRAPUR-13 412/383 280 0.04Acree REST PART OF THIS ROAD SUB PLOT NO 1 ROAD CHAKA ROAD AND REST PART OF THIS PLOT [GIFT AREA AC 0.046DC OUT OF AC 1.250DC, RENT RS 1.00P, SUB PLOT NO 2]	11081127842	04-Nov-2011	GIFT IMMOVABLE	460,000.00	1-AJAY KUMAR DEY	1-JAYASHREE DEY
15	KHURDA(BBSR)	RUDRAPUR-13 412/383 280 0.64833Acree PLOTNO 281 AND 280 CHHAKA ROAD PLOT NO 279 PLOT NO 306 [SOLD AREA AC 0.648.33 DESC ANNUAL RENT RS 2.00]	11081311454	24-Jul-2013	SALE CANCELLATION EXECUTANT (IMMOVABLE)	6,500,000.00	1-BIDAYA KUMAR DEY 2-MADHUSUDAN DEY	1-A.S. VENUGOPAL AUTHORIZED SIGNATORY OF ASSOTECH BEBI INFRASTRUCTURE PVT. LTD.
16	KHURDA(BBSR)	RUDRAPUR-13 412/540 280/2789 0.04Acree NA NA NA NA [POWER AREA AC.0.040DEC, ANNUAL RENT RS.21/-]	11081904320	02-Apr-2019	POA WITH POSSESSION	1,380,000.00	1-ELLA PHANENDRA	1-SHASHI BHUSAN MISHRA AUTHORIZED SIGNATORY OF MS ASSOTECH SUN GROWTH ABODE LLP

Digitally signed by ARUNA
KUMAR DAS
Date: 2019.10.19 12:14:21
+05:30

Signature of Registering Officer








Sr. No.	Registration Office.	Description Of Property(Village/Khata Number/Plot Number/Area/Boundary(East/West/North/South)) /Chaka Number/Fat Number)	Registration Number	Execution Date	Deed Type	Consideratio n Amount	First Party	Second Party
17	KHURDA(BBSR)	RUDRAPUR-13 412/426 280/2190 0.041acre NA NA NA NA [POWER AREA AC.0.041DEC FULL PLOT, ANNUAL RENT RS.1.75PS.]	11081904660	08-Apr-2019	POA WITH POSSESSION	1,414,500.00	1-E SIRIDI SVAM SIVA RAO	1-SHASHI BHUSAN SIGNATORY OF MS ASSOTECH SUN GROWTH ABODE LLP
18	KHURDA(BBSR)	RUDRAPUR-13 412/425 280/2189 0.04acre NA NA NA NA [POWER AREA AC.0.040DEC FULL PLOT, ANNUAL RENT RS.31.75PS.]	11081904643	08-Apr-2019	POA WITH POSSESSION	1,380,000.00	1-PUVADA SUJATA	1-SASHI BHUSAN MISHRA AUTHORIZED SIGNATORY OF MS ASSOTECH SUN GROWTH ABODE LLP
19	KHURDA(BBSR)	RUDRAPUR-13 200 281 0.027acre NA NA NA NA [SOLD AREA AC.0.027DEC FULL PLOT, RENT RS.50.75PS.]	11081905718	27-Apr-2019	SALE IMMOVABLE	931,500.00	1-AJAY KUMAR DEY	1-SHASHI BHUSAN MISHRA AUTHORIZED SIGNATORY OF MS ASSOTECH SUN GROWTH ABODE LLP
20	KHURDA(BBSR)	RUDRAPUR-13 412/656 280/8886 0.046acre NA NA NA NA [POWER AREA AC.0.046DEC FULL PLOT, ANNUAL RENT RS.24.50PS.]	11081905524	27-Apr-2019	POA WITH POSSESSION	1,587,000.00	1-JAYSHREE DEY	1-SHASHI BHUSAN MISHRA AUTHORIZED SIGNATORY OF MS ASSOTECH SUN GROWTH ABODE LLP
21	KHURDA(BBSR)	RUDRAPUR-13 412/434 280/2198 0.059acre NA NA NA NA [POWER AREA A 0.059 DECS FULL, RENT RS. 3.50 PS.]	11081909373	19-Aug-2019	POA WITH POSSESSION	2,035,500.00	1-SMT. SASHIKALA BARIK	1-MS ASSOTECH SUN GROWTH ABODE LLP THROUGH ITS AUTHORIZED SIGNATORY MR. SHASHI BHUSAN MISHRA
22	KHURDA(BBSR)	RUDRAPUR-13 412/438 281/2201 0.073acre NA NA NA NA [POWER AREA A 0.073 DECS FULL PLOT, RENT RS. 22.00 PS.]	11081909368	19-Aug-2019	POA WITH POSSESSION	2,518,500.00	1-BIDYUTPRAVA BARIK	1-MS ASSOTECH SUN GROWTH ABODE LLP THROUGH ITS AUTHORIZED SIGNATORY MR. SHASHI BHUSAN MISHRA

Digitally signed by ARUNA KUMAR DAS
Date: 2019.10.19 12:14:22 +05:30

Signature of Registering Officer





Digitally signed by ARUNA KUMAR DAS
Date: 2019.10.19 12:14:23
+05:30

Signature of Registering Officer

(1) The acts and encumbrances shown in the certificate are those discovered with reference to the description of properties furnished by the applicant. If the same properties have been described in registered documents in a manner different from the way in which the applicant has described them transactions evidenced by such documents will not be included in the certificate.
(2) Under Section 57 of the Registration Act and Rule 137(i), persons desiring to inspect entries in the registers and indexes, or requiring copies thereof or requiring certificates of encumbrances on specified properties should make the search themselves, when the registers and indexes will be placed before them on payment of the prescribed fees.
(a) But as in the present case, the applicant has not undertaken the search himself, the requisite search has been made as carefully as possible by the office; but the department will not on any account hold itself responsible for any errors in the results of the search embodied in this certificate.

Note :

Sr. No.	Registration Office.	Plot Number/ Description Of Property(Village/Khata Number/ Number/Area/Boundary(East/West/North/South)/ Chaka Number/Flat Number)	Registration Number	Execution Date	Deed Type	Consideratio n Amount	First Party	Second Party
23	KHURDA(BBSR)	RUDRAPUR-13 412/541 280/2790 0.046acre NA FULL PLOT, RENT RS. 24.50 PS.] NA NA NA [POWER AREA A 0.046 DEC	11081910732	23-Sep-2019	POA WITH POSSESSION	1,587,000.00	1-GAVA PRASAD BARIK	1-MS ASSOTECH SUN GROWTH ABODE LLP THROUGH ITS AUTHORISED SIGNATORY MR. SHASHI BHUSAN MISHRA
24	KHURDA(BBSR)	RUDRAPUR-13 412/383 280 0.834acre NM NM NM NM [POWER AREA AC.0.834DEC, RENT RS.75.00PAISA]	11081910806	24-Sep-2019	POA WITH POSSESSION	28,773,000.00	1-AJAY KUMAR DEY 2-BIJAY KUMAR DEY 3-MADHUSUDAN DEY	1-SHASHI BHUSAN MISHRA AUTHORIZED SIGNATORY OF MS ASSOTECH SUN GROWTH ABODE LLP

